

37ª EDIÇÃO

BAJA PORTALEGRE 2023

500

AUTOMÓVEL CLUB DE PORTUGAL

MOTO / QUAD / SSV

MAPAS / MAPS

ROAD BOOK LIGAÇÕES / LIAISONS
(COMPETIÇÃO / COMPETITORS)

ROAD BOOK ASSISTÊNCIA / SERVICE

PLANO DE ABASTECIMENTO / REFUELLING PLAN
OUTROS / OTHERS

26 A 28 OUTUBRO

2023

TAÇA DO MUNDO FIA DE BAJAS · CAMPEONATO DE PORTUGAL DE TODO O TERRENO FPAK
CLASSIC TT · CAMPEONATO NACIONAL DE TODO O TERRENO OPEN FMP · MINI BAJA

BAJAPORTALEGRE500.COM



Nos circuitos do dia a dia, a bp compensa.

Quando está em prova, o Miguel sabe quantas voltas tem de dar. No dia a dia, quem decide o número de voltas é a sua filha. Às vezes adormece logo na primeira, outras vezes, são precisas muitas mais. Mas em todas, o Miguel sabe que a bp compensa. Compensa pela poupança com os cartões de fidelização da bp e compensa pelos quilómetros extra*, obtidos através do uso de combustíveis bp Ultimate com tecnologia ACTIVE. Nos circuitos do dia a dia, a bp compensa e o Miguel aproveita.

O melhor, todos os dias



*Gasóleo bp Ultimate com tecnologia ACTIVE, garante até 56 km extra por depósito. Testado em comparação com combustíveis em conformidade com as especificações definidas pela legislação em vigor. Os benefícios anunciados verificam-se em utilizações continuadas e podem variar de acordo com o estado do veículo, estilo de condução ou outros fatores. Saiba mais em bp.pt

37ª EDIÇÃO

BAJA PORTALEGRE 2023
500

AUTOMÓVEL CLUB DE PORTUGAL



CERIMONIAL START
CERIMÓNIA DE PARTIDA

26-10-2023

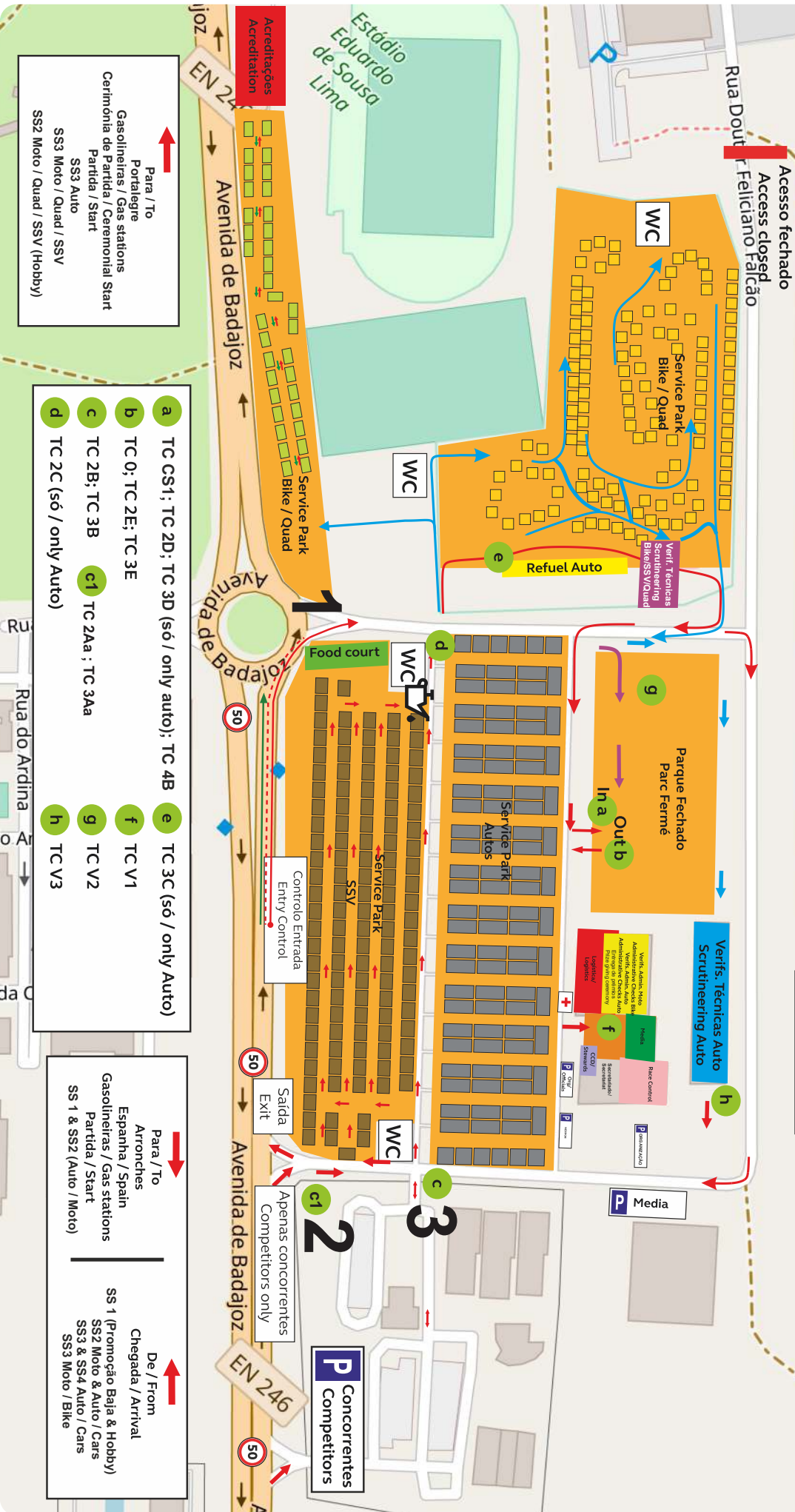


Layout
Service Park 2023
V2 07.09.2023

- 1- Entrada principal veículos e peões / main entrance and pedestrian entrance
- 2- Entrada de veículos de competição / entrance competitors only / saída-exit
- 3- Entrada exclusiva a peões / entrance for pedestrians only

P Reboques
 Trailers

P Media
 Organização /
 Organiser

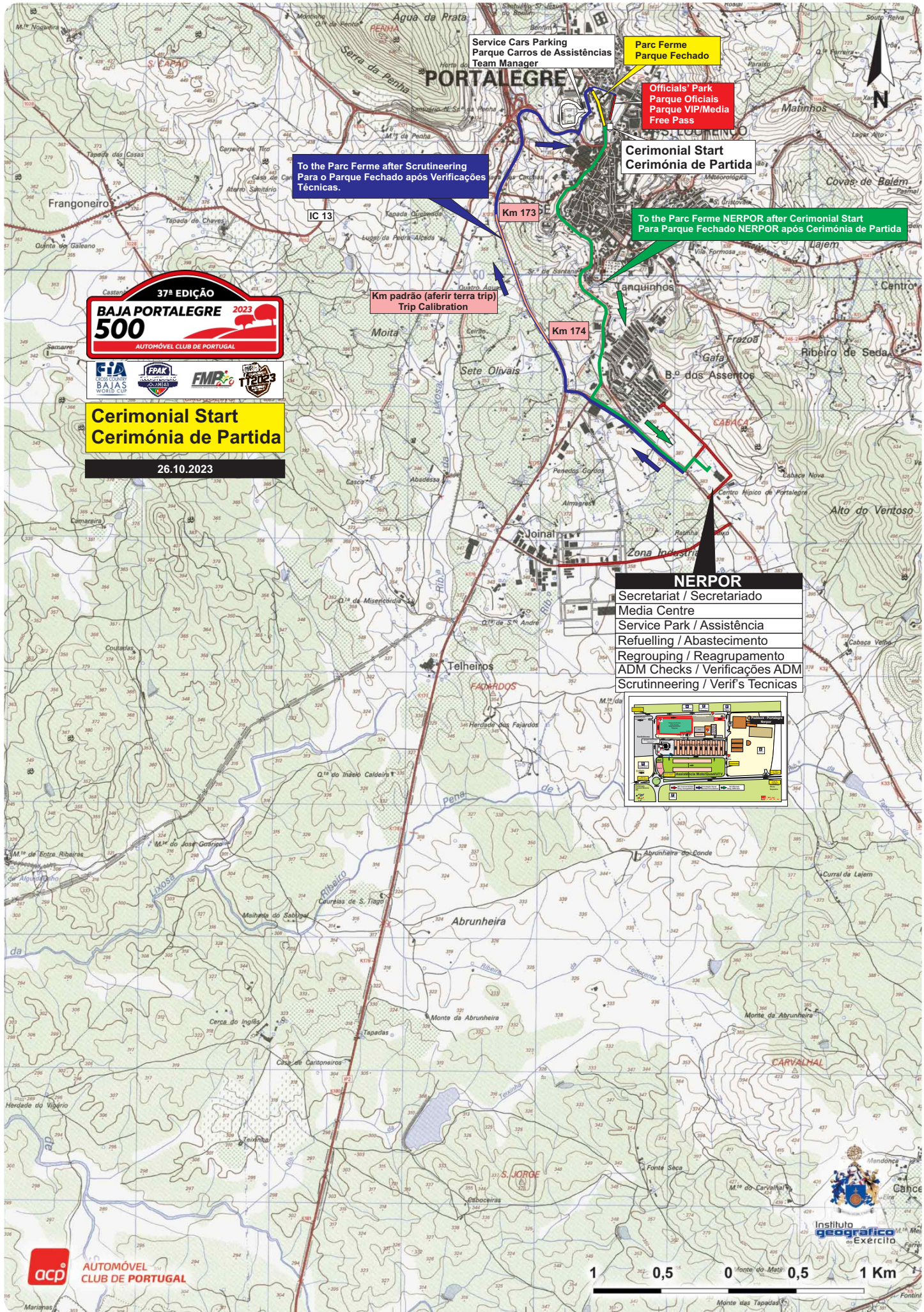


Para / To
 Portalegre
 Gasolinheiras / Gas stations
 Cerimónia de Partida / Ceremonial Start
 SS3 Auto
 SS3 Moto / Quad / SSV
 SS2 Moto / Quad / SSV (Hobby)

- a** TC CS1; TC 2D; TC 3D (só / only auto); TC 4B **e** TC 3C (só / only Auto)
- b** TC 0; TC 2E; TC 3E
- c** TC 2B; TC 3B **c1** TC 2Aa ; TC 3Aa
- d** TC 2C (só / only Auto)
- f** TC V1
- g** TC V2
- h** TC V3

Para / To
 Arnonches
 Espanha / Spain
 Gasolinheiras / Gas stations
 Partida / Start
 SS 1 & SS2 (Auto / Moto)

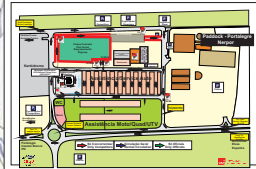
De / From
 Chegada / Arrival
 SS 1 (Promoção Baja & Hobby)
 SS2 Moto & Auto/ Cars
 SS3 & SS4 Auto / Cars
 SS3 Moto / Bike



Cerimonial Start
Cerimónia de Partida

26.10.2023

NERPOR
Secretariat / Secretariado
Media Centre
Service Park / Assistência
Refuelling / Abastecimento
Regrouping / Reagrupamento
ADM Checks / Verificações ADM
Scrutinering / Verif's Tecnicas





**Cerimonial Start
Cerimónia de Partida**
26.10.2023



37ª EDIÇÃO

BAJA PORTALEGRE 2023

500

AUTOMÓVEL CLUB DE PORTUGAL

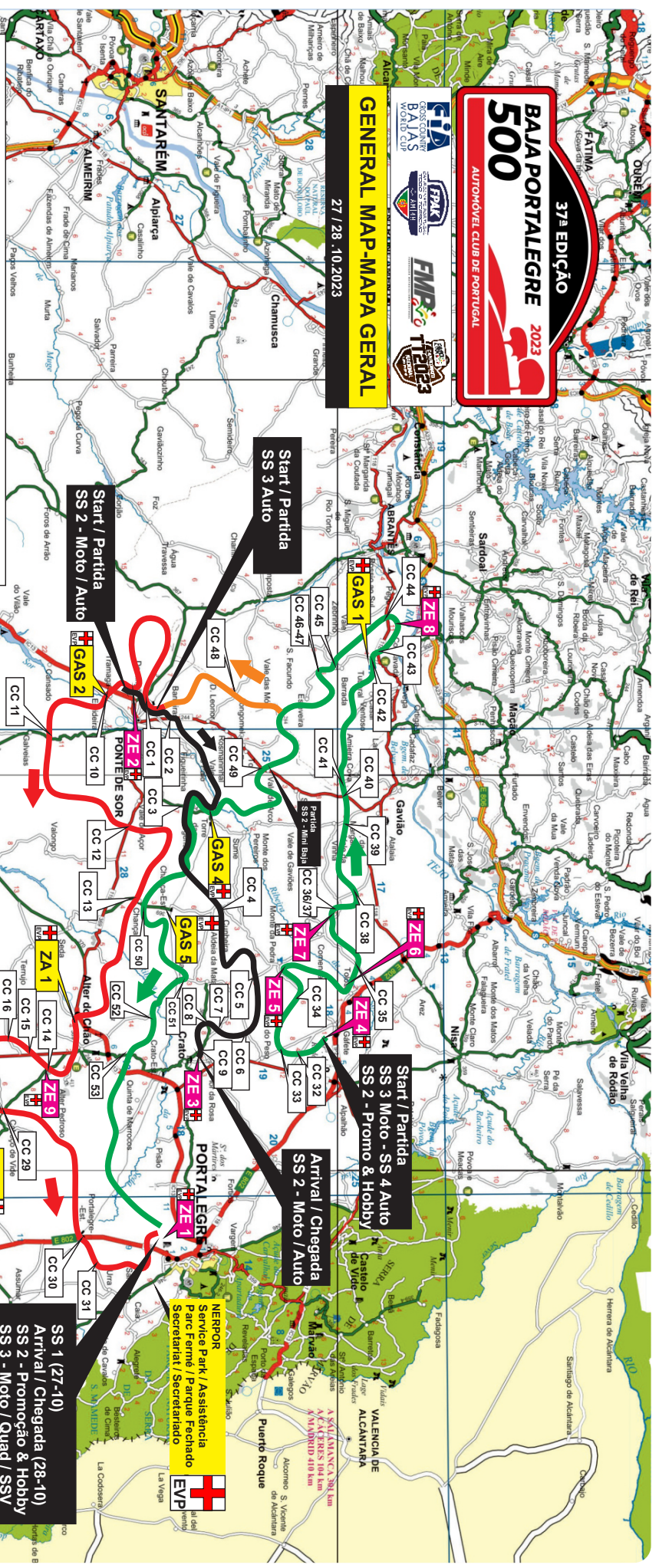


ETAPA 1 / STAGE 1

27-10-2023



GENERAL MAP-MAPA GERAL
27 / 28 . 10.2023



Prólogo / SS 1 - 27-10-23 (Portalegre, Herdade das Coutadas)

- SS 2 Bike / Quad / SSV / Auto - 27-10-23
- SS 3 Auto - 28-10-23
- SS 3 Bike / Quad / SSV - 28-10-23
- SS 4 Auto / SS 2 Promoção Baja & Hobby - 28-10-23
- Mini Baja (partida Vale de Arco) - 28-10-23

**SS 1 (27-10)
Arrival / Chegada (28-10)
SS 2 - Promoção & Hobby
SS 3 - Moto / Quad / SSV
SS 3 & 4 - Auto
SS 2 - Mini Baja**

**Start / Partida
SS 3 Auto**

**Start / Partida
SS 2 - Moto / Auto**

**Start / Partida
SS 3 Moto - SS 4 Auto
SS 2 - Promo & Hobby**

**Arrival / Chegada
SS 2 - Moto / Auto**

**NERPOR
Service Park / Assistência
Patic Ferme / Parque Fechado
Secretariat / Secretariado
EVP**

- ZE** Zona Espectáculo
- GAS** GAS (Only Refueling Bike/Quad/SSV)
GAS (Zona de Abastecimento Moto/Quad/SSV)
- ZA** ZA (Service Area Bike/Quad/SSV)
ZA (Zona de Assistência Moto/Quad/SSV)
- CC** Asphalt road Intersection
Crúzamento de asfalto
- EVP** Emergency vehicle point
Veículo de emergência



Bike-Moto / Quad / SSV - Refuellings in Liasons (commercial filling stations) / Postos de Abastecimento Públicos nas ligações / ZA and GAS

Leg 1 / Etapa 1	Km R.B	Location / Localização	Provider / Fornecedor	Fuel Available / Combustível Disponível
Section 1 / Secção 1	0	Nerpor / Service Parck		
Refuelling Liaison	0,76	Zona Industrial de Portalegre	Prio	95 octane Petrol, standart Diesel
Refuelling Liaison	1,31	Zona Industrial de Portalegre	Repsol	All Fuel Available
TC / CH QS1	7,03	Herdade das Coutadas		
Start QS1		Herdade das Coutadas		
Arrival QS1	3,7	Herdade das Coutadas		
Refuelling Liaison	70,35	Ponte de Sôr	BP	All Fuel Available
Refuelling Liaison	70,7	Ponte de Sôr	Galp	All Fuel Available
Regrouping IN	71,99	Ponte de Sôr		
Section 2 / Secção 2	0	Ponte de Sôr		
TC / CH SS2	3,14	Domingão		
Start SS2		Domingão		
Arrival SS2	61,81	Crato		
Refuelling Liaison	0,96	Crato	Galp	All Fuel Available
Refuelling Liaison	22,78	Zona Industrial de Portalegre	Repsol	All Fuel Available
Refuelling Liaison	23,37	Zona Industrial de Portalegre	Prio	95 octane Petrol, standart Diesel
Service	23,85	Nerpor / Service Parck		
Refuelling Liaison	0,87	Portalegre	Galp, Cepsa, BP	All Fuel Available
Arrival Leg 1	0,87	Nerpor / Service Parck		


Leg 2 / Etapa 2	Km R.B	Location / Localização	Provider / Fornecedor	Fuel Available / Combustível Disponível
Section 3 / Secção 3	0	Nerpor / Service Parck		
Refuelling Liaison	0,87	Portalegre	Galp, Cepsa, BP	All Fuel Available
Refuelling by the Team	35,38	Gáfete	JVC (BP)	Standart diesel, Premium diesel, Petrol 95 standart
TC / CH SS3	38,92	Gáfete		
Start SS3	0	Gáfete		
GAS 1	70	Concavada		
GAS 2	142	Tramaga		
ZA 1	199	Alter do Chão		
GAS 3	271	Cabeço de Vide		
Arrival SS3	303	Coutadas / Portalegre		
Refuelling Liaison	4,82	Zona Industrial de Portalegre	Repsol	All Fuel Available
Refuelling Liaison	5,4	Zona Industrial de Portalegre	Prio	95 octane Petrol, standart Diesel
Arrival Leg2	5,99	Nerpor		

Fuel Available in Portugal:

Petrol 95 octanes standart
Petrol 95 octanes premium
Petrol 98 octanes
Standart diesel
Premium diesel

ETAPA 1							Sexta Feira, 27 outubro
<i>Nascer do Sol - 08:00</i>						<i>Por do Sol - 18:35</i>	
CH	LOCALIZAÇÃO	SS km	Ligação km	Total km	Tempo	1ª Moto	
0	PARTIDA 1ª Secção / 1ª Etapa					07:25	
km 0,76/1,31 - Possível Abastecimento (postos públicos indicados no road book)							
1	CH Partida SS1		7,03	7,03	00:20	07:45	
SS1 PRÓLOGO		3,71				07:50	
1A	SS1 STOP (Tempo Máximo - 30m)			3,71	-	07:55	
km 69,59 - Possível Abastecimento (abastecimento pela equipa)							
km 70,35/70,70 - Possível Abastecimento (postos públicos indicados no road book)							
1B	Reagrupamento IN Ponte de Sor		71,99	71,99	01:30 *	09:25	
1C	Partida 2ª Secção / Reagrupamento OUT					09:55	
2	CH Partida SS2		3,15	3,15	00:15	10:10	
SS2 SS2		61,81				10:15	
2A	SS2 STOP (Tempo Máximo 1h30m)			61,81		11:00	
km 0,96/27,91/28,48 - Possível Abastecimento (postos públicos indicados no road book)							
2B	Service Nerpor IN		28,98	28,98	01:00 *	12:00	
SERVICE A (NERPOR)		65,52	111,15	176,67	03:00		
2C	CHEGADA 2ª Secção / 1ª Etapa Nerpor				03:00 *	15:00	
1ª Etapa totais		65,52	111,15	176,67			

STAGE 1							Friday, October 27
<i>Sunrise - 08:00</i>						<i>Sunset - 18:35</i>	
TC	LOCATION	SS km	Liason km	Total km	Time	1st. Bike	
0	START Section 1 / Leg 1 - NERPOR					07:25	
km 0,76/1,31 - Possible Refuelling (commercial filling stations indicated in the road book)							
1	TC Start prologue		7,03	7,03	00:20	07:45	
SS1 Prologue		3,71				07:50	
1A	SS1 - Prologue STOP (Max Time - 30m)			3,71		07:55	
km 69,59 - Possible Refuelling (refuelling provided by the team)							
km 70,35 / 70,70 - Possible Refuelling (commercial filling stations indicated in the road book)							
1B	Regrouping IN Ponte de Sor		71,99	71,99	01:30 *	09:25	
1C	Regrouping OUT - Start Section 2					09:55	
2	TC Start SS2		3,15	3,15	00:15	10:10	
SS2 SS2		61,81				10:15	
2A	SS2 Stop (Max Time 1h30m)			61,81		11:00	
km 0,96/27,91/28,49 - Possible Refuelling (commercial filling stations indicated in the road book)							
2B	Service Nerpor IN		28,98	28,98	01:00 *	12:00	
SERVICE A (NERPOR)		65,52	111,15	176,67	03:00		
2C	ARRIVAL Leg 1 / Parc Ferme Nerpor				03:00 *	15:00	
Leg 1 totals		65,52	111,15	176,67			



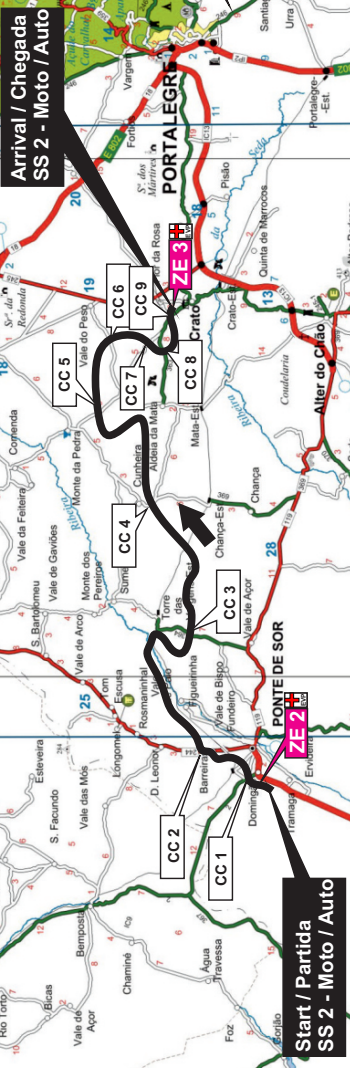
MAP-MAPA SS 2
27.10.2023

WAYPOINTS LIST / LISTA DE COORDENADAS	
START SECTION 1	N 39°16.420'
PARTIDA SEÇÃO 1	W 7°25.295'
START SS1	N 39°14.763'
PARTIDA SS1	W 7°27.503'
ARRIVAL SS1	N 39°14.760'
CHEGADA SS1	W 7°27.513'
ARRIVAL SECTION 1	N 39°15.005'
CHEGADA SEÇÃO 1	W 8°00.492'
START SECTION 2	N 39°15.005'
PARTIDA SEÇÃO 2	W 8°00.492'
START SS2	N 39°14.517'
PARTIDA SS2	W 8°02.353'
ARRIVAL SS2	N 39°17.728'
CHEGADA SS2	W 7°39.184'
ARRIVAL SECTION 2	N 39°16.420'
CHEGADA SEÇÃO 2	W 7°25.295'

ZE Spectator Area
Zona Espectáculo

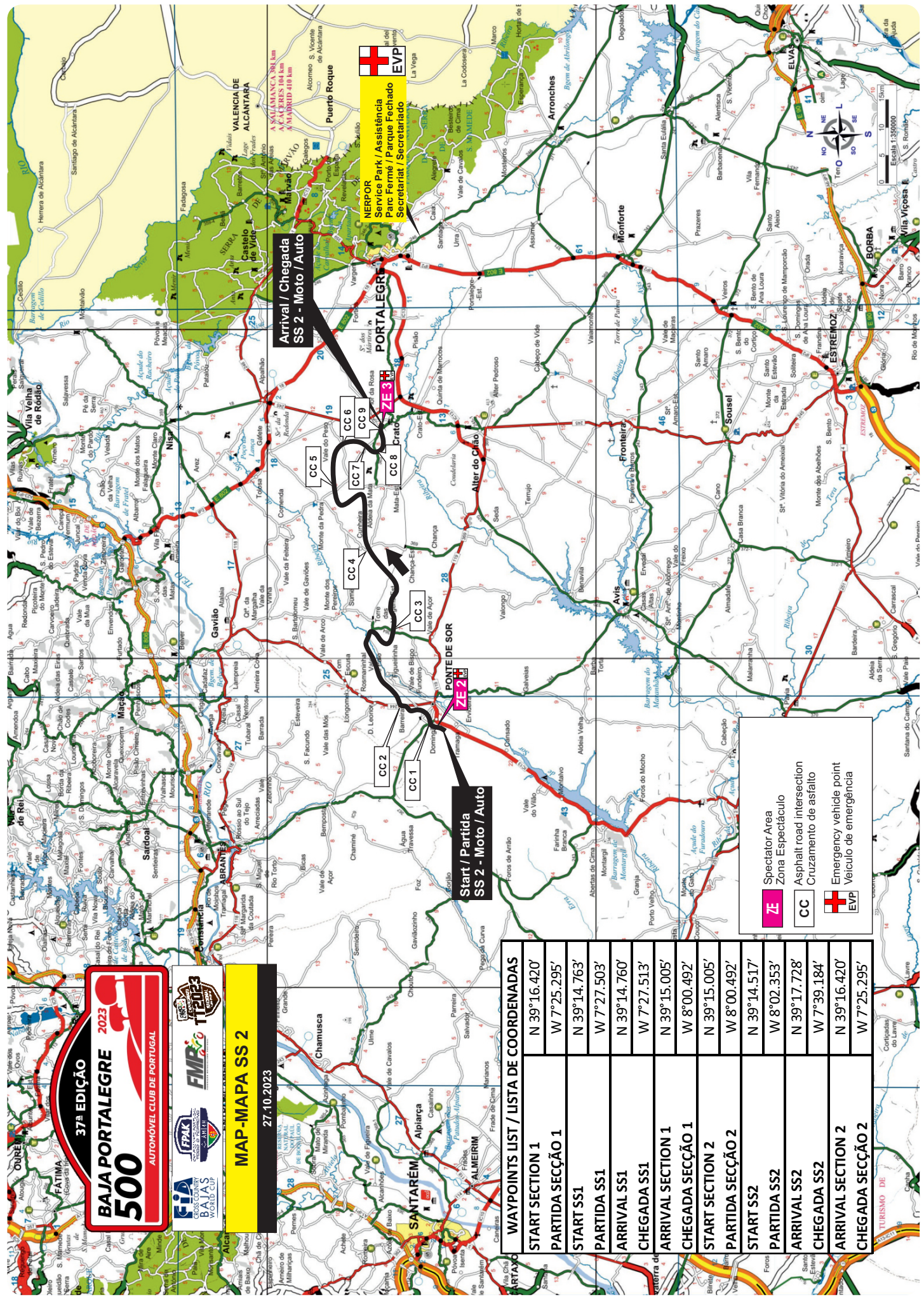
CC Asphalt road intersection
Cruzamento de asfalto

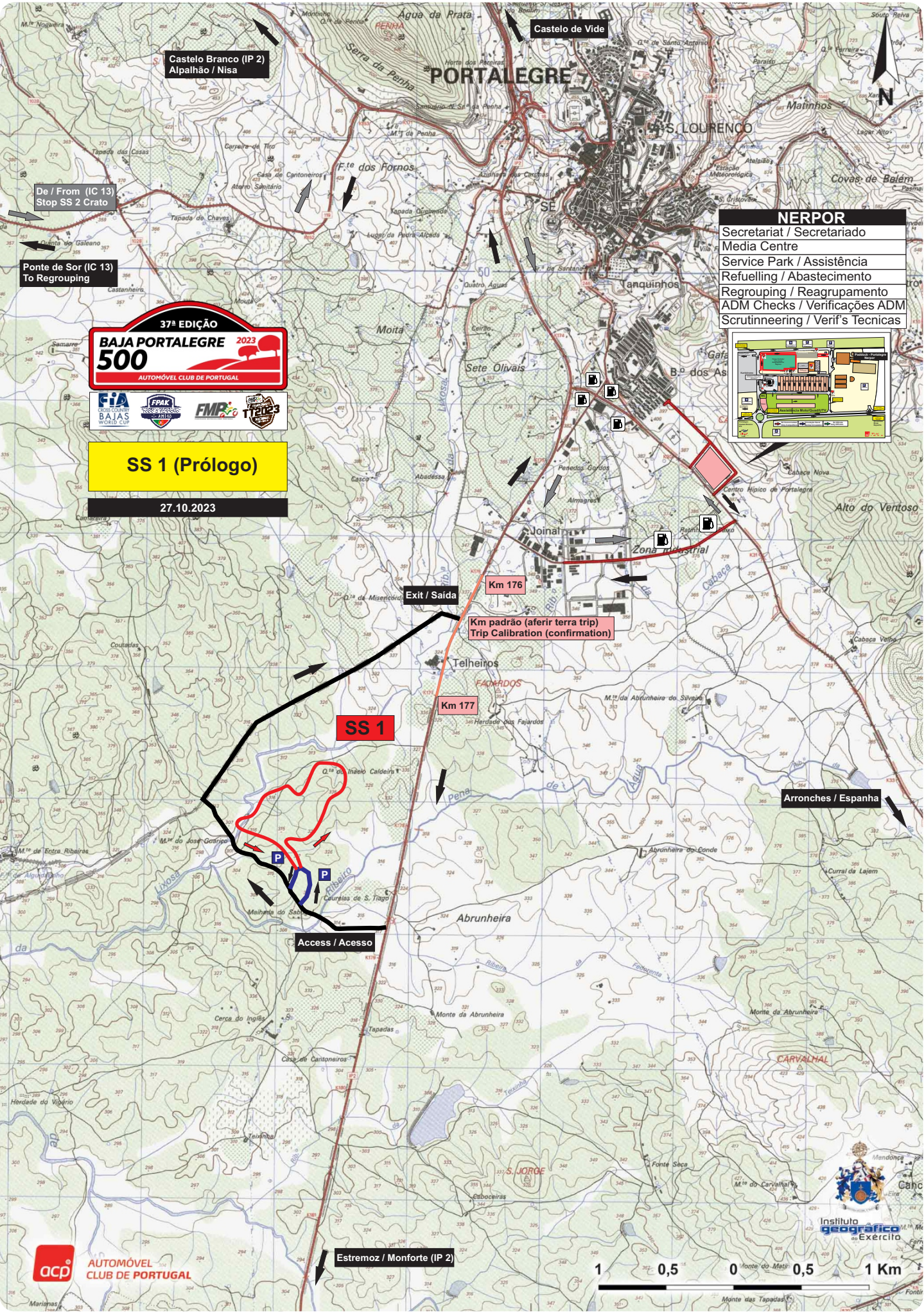
EVP Emergency vehicle point
Veículo de emergência



NERPOR
Service Park / Assistência
Parc Fermé / Parque Fechado
Secretariat / Secretariado

EVP





Castelo Branco (IP 2)
Alpalhão / Nisa

Castelo de Vide

PORTALEGRE

S. LOURENÇO

De / From (IC 13)
Stop SS 2 Crato

Ponte de Sor (IC 13)
To Regrouping

37ª EDIÇÃO
BAJA PORTALEGRE 2023
500
AUTOMÓVEL CLUB DE PORTUGAL

FIA
BAJAS
WORLD CUP

FFAK
SERRA DA PENHA
CROSS COUNTRY

FMR
20

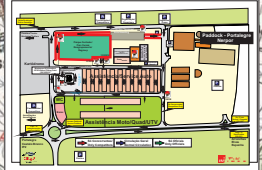
TTU
2023

SS 1 (Prólogo)

27.10.2023

NERPOR

Secretariat / Secretariado
Media Centre
Service Park / Assistência
Refuelling / Abastecimento
Regrouping / Reagrupamento
ADM Checks / Verificações ADM
Scrutinneering / Verif's Técnicas



Exit / Saída

Km 176

Km padrão (aférir terra trip)
Trip Calibration (confirmation)

SS 1

Km 177

Arronches / Espanha

Access / Acesso

Estremoz / Monforte (IP 2)

acp AUTOMÓVEL CLUB DE PORTUGAL

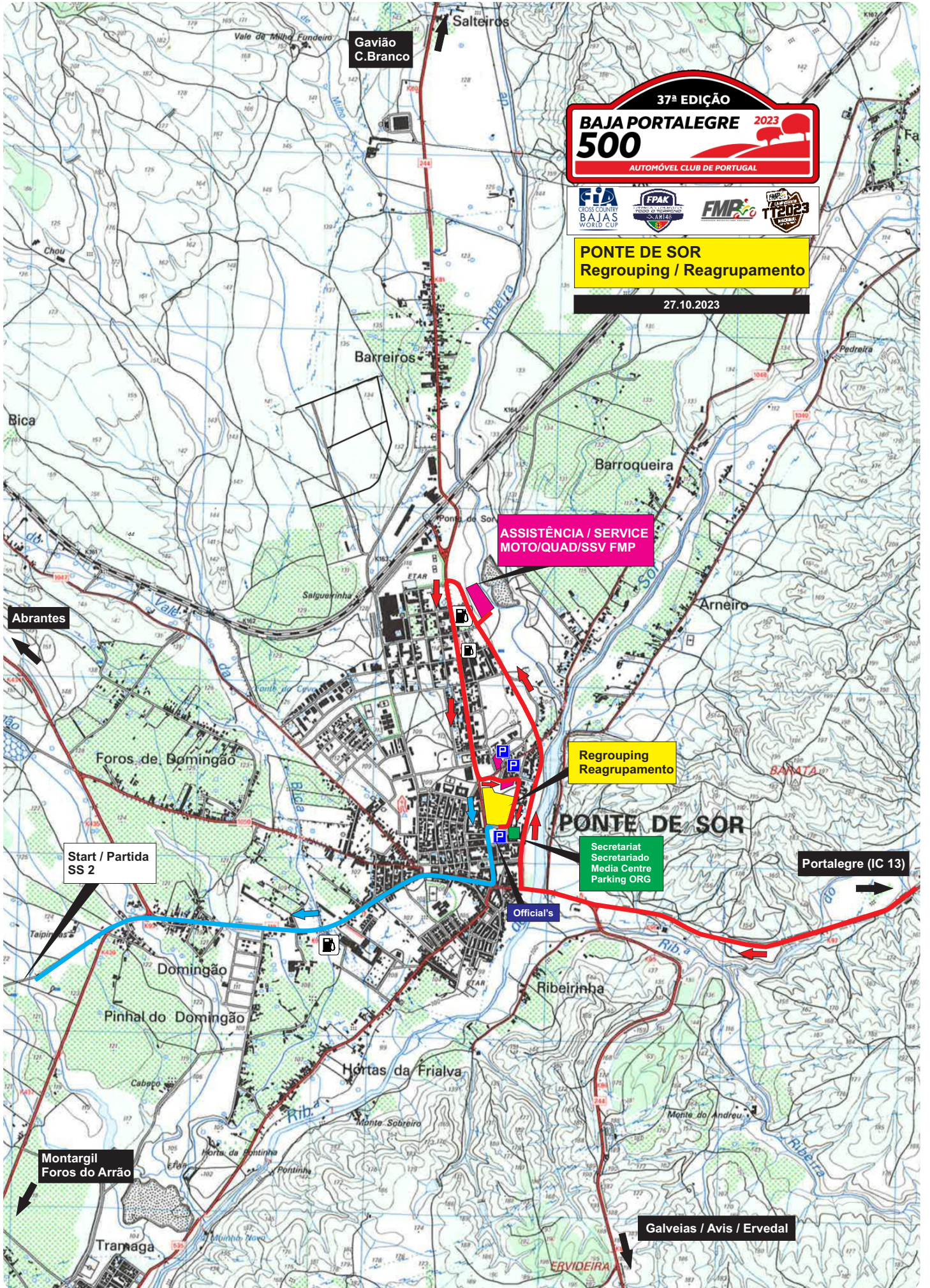




Prólogo / SS1

27.10.2023





37ª EDIÇÃO
BAJA PORTALEGRE 2023
500
AUTOMÓVEL CLUB DE PORTUGAL



PONTE DE SOR
Regrouping / Reagrupamento

27.10.2023

ASSISTÊNCIA / SERVICE
MOTO/QUAD/SSV FMP

Regrouping
Reagrupamento

Secretariat
Secretariado
Media Centre
Parking ORG

Portalegre (IC 13)

Start / Partida
SS 2

Montargil
Fors do Arrão

Galveias / Avis / Ervedal

Abrantes

Gavião
C.Branco

Salteiros

Barreiros

Barroqueira

Ponte de Sor

Arneiro

Fors de Domingão

PONTE DE SOR

Domingão

Pinhal do Domingão

Hortas da Frialva

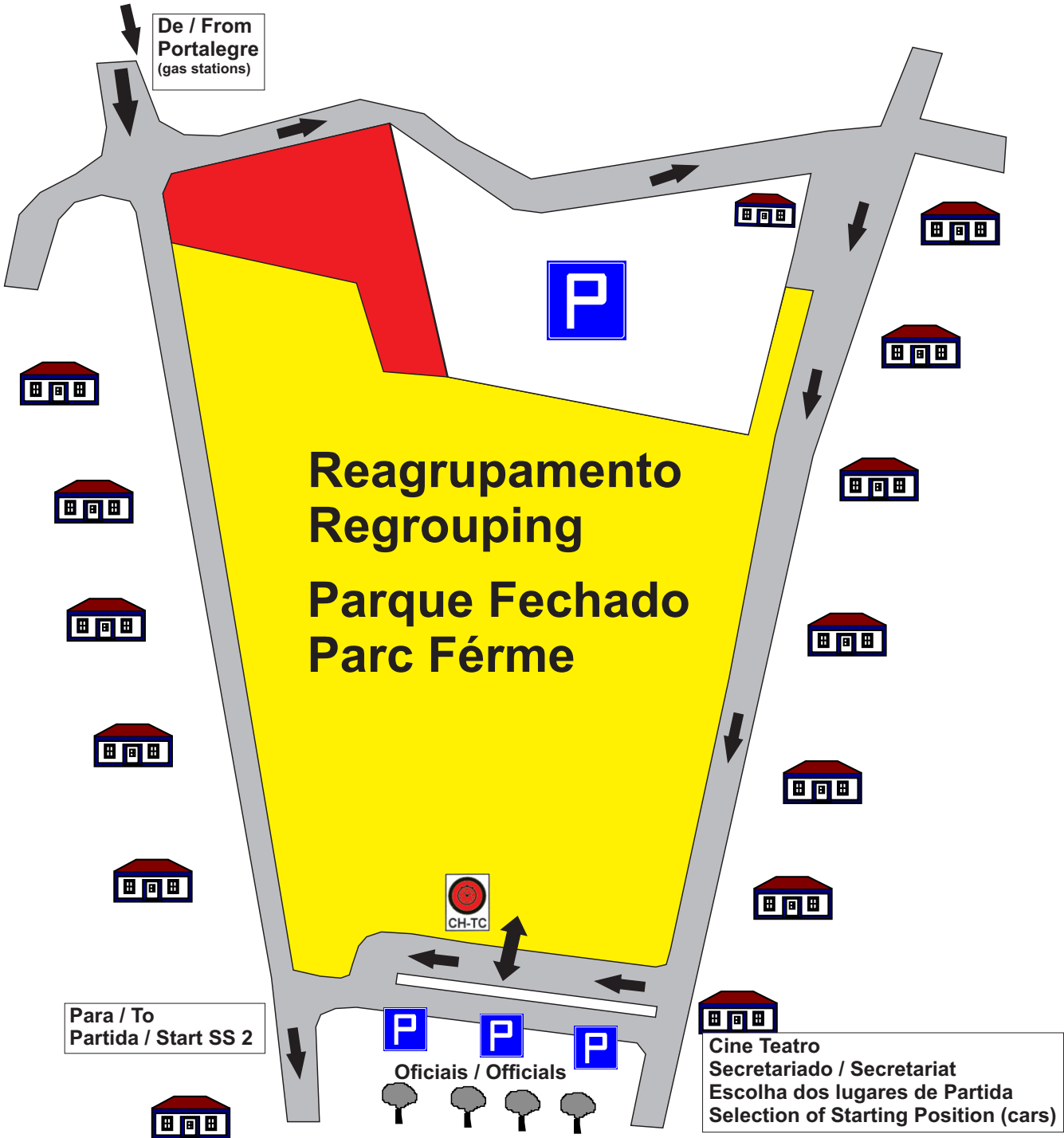
Ribeirinha

Tranaga

Monte do Andreu

ERVIEIRA

PONTE DE SOR



Domingão - Start / Partida SS2
N 39° 14.517' / W 8° 02.353'

Montargil
Fornos do Arrão

Parking:
Free Pass
ORG
Media



Ponte de Sor
Portalegre
Regrouping

N119

N2

Abrantes
Santarém



Start / Partida - SS 2

27.10.2023

Google Earth

500 m



Crato - Arrival / Chegada SS2

N 39° 17.728' / W 7° 39.184'

Aideia da Mata
Monte da Pedra

Parking:
Free Pass
ORG
Media



Arrival / Chegada - SS 2

27.10.2023




N363

Portalegre

at / a 500m

200 m



Google Earth

37ª EDIÇÃO

BAJA PORTALEGRE 2023

500

AUTOMÓVEL CLUB DE PORTUGAL

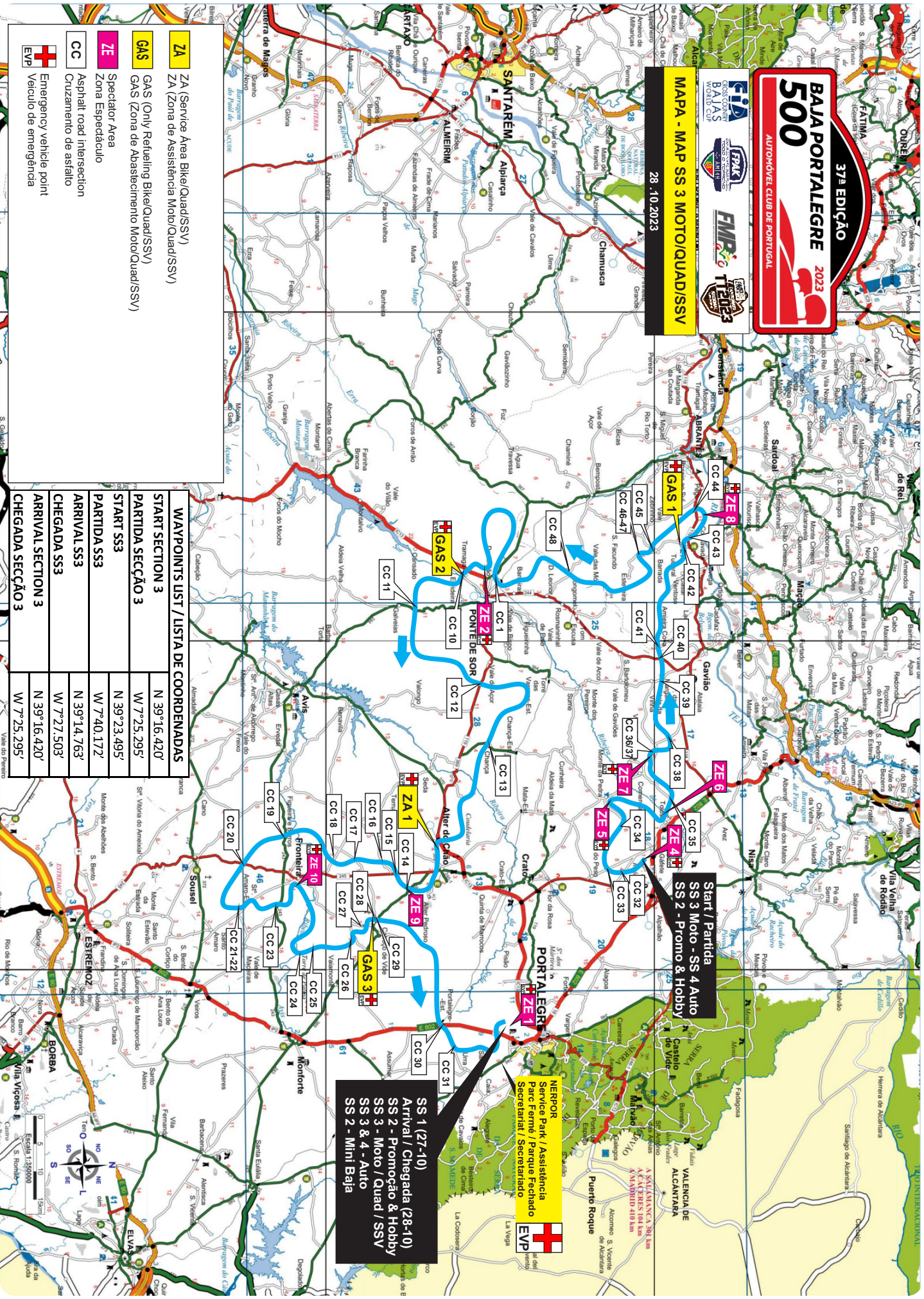


ETAPA 2 / STAGE 2

28-10-2023



MAPA - MAP SS 3 MOTO/QUAD/SSV
28.10.2023



ZA (Service Area Bike/Quad/SSV)
ZA (Zona de Assistência Moto/Quad/SSV)

GAS (Only Refueling Bike/Quad/SSV)
GAS (Zona de Abastecimento Moto/Quad/SSV)

ZE Spectator Area
Zona Espectáculo

CC Asphalt road intersection
Cruzamento de asfalto

+ Emergency vehicle point
Veículo de emergência

WAYPOINTS LIST / LISTA DE COORDENADAS	
START SECTION 3	N 39°16.420'
PARTIDA SECÇÃO 3	W 7°25.295'
START SS3	N 39°23.495'
PARTIDA SS3	W 7°40.172'
ARRIVAL SS3	N 39°14.763'
CHEGADA SS3	W 7°27.503'
ARRIVAL SECTION 3	N 39°16.420'
CHEGADA SECÇÃO 3	W 7°25.295'

Start / Partida
SS 3 Moto - SS 4 Auto
SS 2 - Promo & Hobby

SS 1 (27-10)
Arriaval / Chegada (28-10)
SS 2 - Promoção & Hobby
SS 3 - Moto / Quad / SSV
SS 3 & 4 - Auto
SS 2 - Mini Baja

NERROR
Service Park / Assistência
Parc Ferme / Parque Fechoado
Secretariat / Secretariado
EVP



ETAPA 2						Sábado, 28 outubro	
<i>Nascer do Sol - 08:01</i>						<i>Por do Sol - 18:33</i>	
CH	LOCALIZAÇÃO	SS km	Ligação km	Total km	Tempo	1ª Moto	
2D	PARTIDA 3ª Secção / 2ª Etapa					08:40	
km 0,54/0,87/35,38 - Possível Abastecimento (postos públicos indicados no road book)							
3	CH Partida SS3		38,92	38,92	01:15 *	09:55	
SS3	SS3	302,62				10:00	
3A	SS3 STOP (Tempo Máximo 4h35m)			302,62	-	14:00	
km 4,82/5,40 - Possível Abastecimento (postos públicos indicados no road book)							
3B	CHEGADA 3ª Secção / 2ª Etapa Nerpor		5,99	5,99	00:30 *	14:30	
2ª Etapa totais		302,62	44,91	347,53			

Secção 3

STAGE 2						Saturday, October 28	
<i>Sunrise - 08:01</i>						<i>Sunset - 18:33</i>	
TC	LOCATION	SS km	Liason km	Total km	Time	1st. Bike	
2D	START Section 3 / Leg 2 - NERPOR					08:40	
km 0,54/0,87/35,38 - Possible Refuelling (commercial filling stations indicated in the road book)							
3	TC Start SS3		38,92	38,92	01:15	09:55	
SS3	SS3	302,62				10:00	
3A	SS3 STOP (Max Time 4h35m)			302,62		14:00	
km 4,82/5,40 - Possible Refuelling (commercial filling stations indicated in the road book)							
3B	ARRIVAL Leg 2 / Parc Fermé Nerpor		5,99	5,99	00:30 *	14:30	
Leg 2 totals		302,62	44,91	347,53			

Section 3

Gáfete - Start / Partida
N 39° 23.495' / W 7° 40.172'

Gáfete
Portalegre (Ip2)
GAS 1 (moto)

Parking:
Free Pass
ORG
Medida

M533



M1021

Vale do Peso
(estação)

400 m



Start / Partida:
SS 2 Promoção & Hobby
SS 3 Moto / Quad / SSV
SS 4 Auto

28.10.2023

Google Earth

Vale do Peso
Crato



Herdade das Coutadas - Portalegre

N 39° 14.751' / W 7° 27.499'

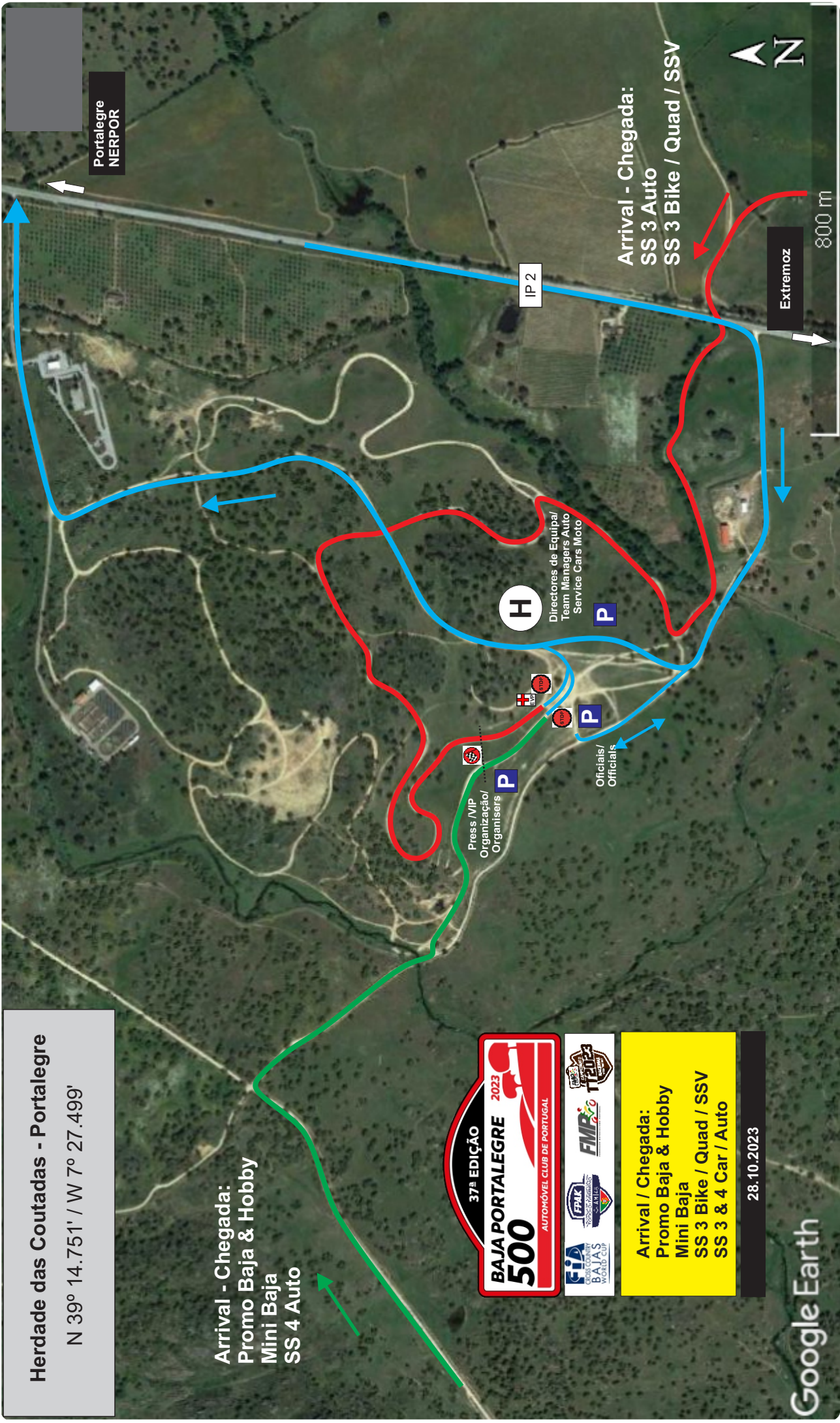
Arrival - Chegada:
Promo Baja & Hobby
Mini Baja
SS 4 Auto

37ª EDIÇÃO
BAJA PORTALEGRE 2023
AUTOMÓVEL CLUB DE PORTUGAL

FIA
FIM
FIMC
FPMK
T2023

Arrival / Chegada:
Promo Baja & Hobby
Mini Baja
SS 3 Bike / Quad / SSV
SS 3 & 4 Car / Auto

28.10.2023



Portalegre
NERPOR

IP 2

Arrival - Chegada:
SS 3 Auto
SS 3 Bike / Quad / SSV

Extremoz

H

Directores de Equipal
Team Managers Auto
Service Cars Moto

P

P

P

P

Press / VIP
Organizaçao/
Organisers

Oficiais/
Officials

37ª EDIÇÃO

BAJA PORTALEGRE 2023

500

AUTOMÓVEL CLUB DE PORTUGAL



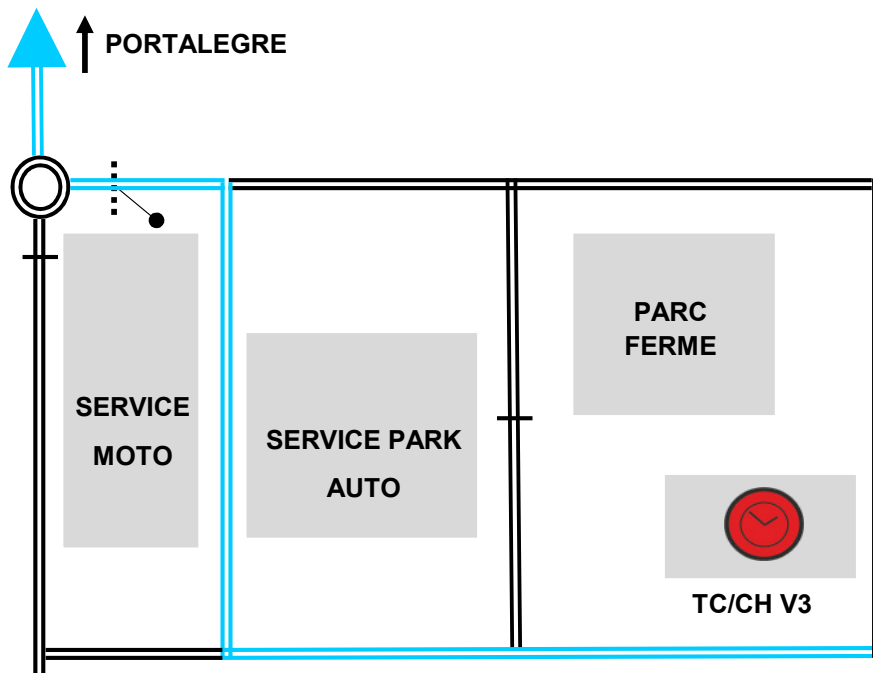
ROAD BOOK

DESENHOS GAS E ZA

27/28-10-2023

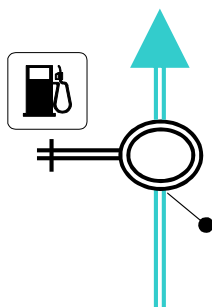
0,00

0,00



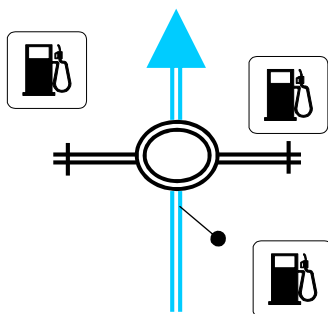
0,54

0,54



0,87

0,33

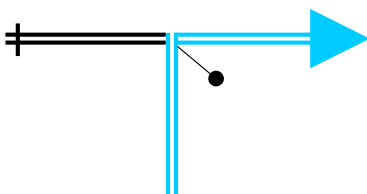


↑
Castelo Branco
Évora

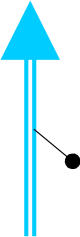

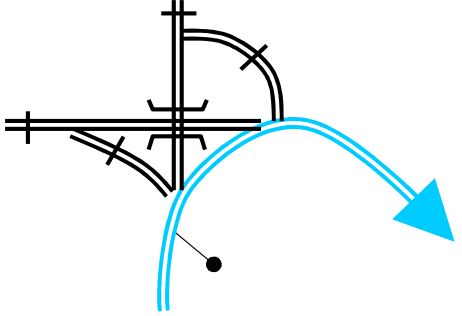
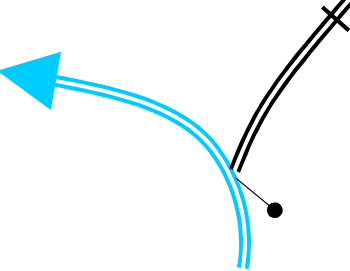
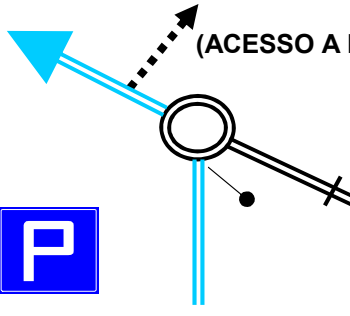


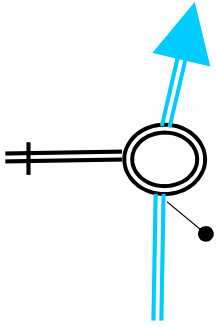
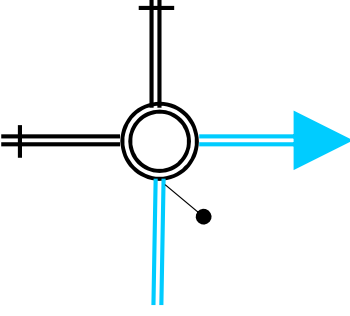

1,08

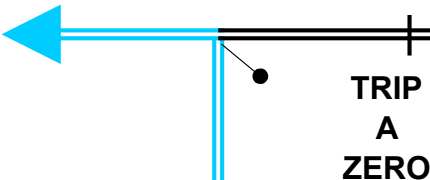

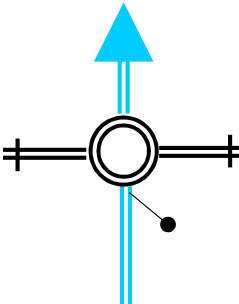
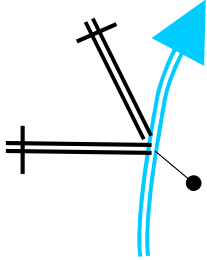
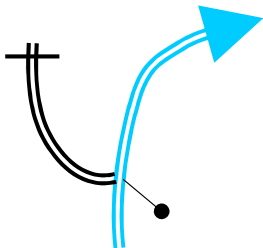
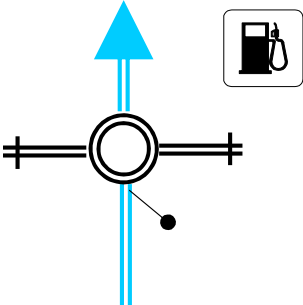




0,21

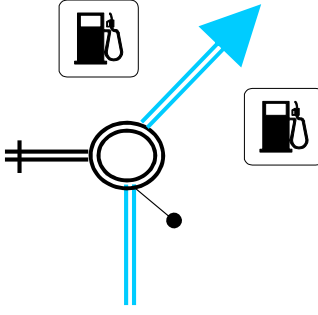
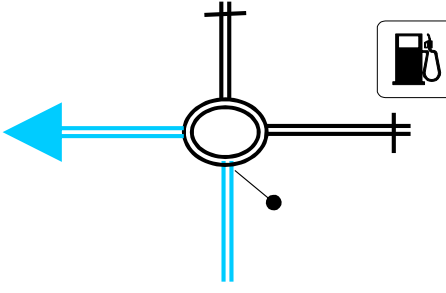

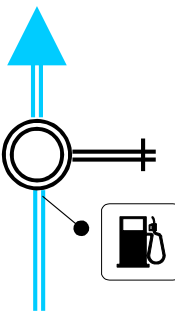
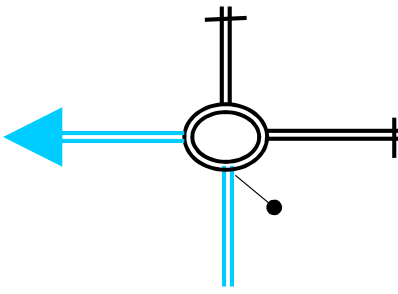
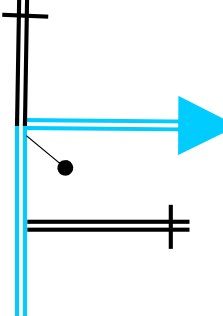


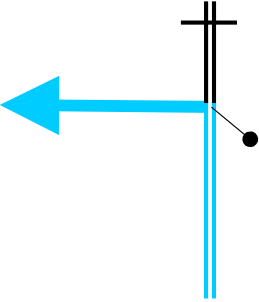

Castelo Branco
Castelo de Vide
A23
→

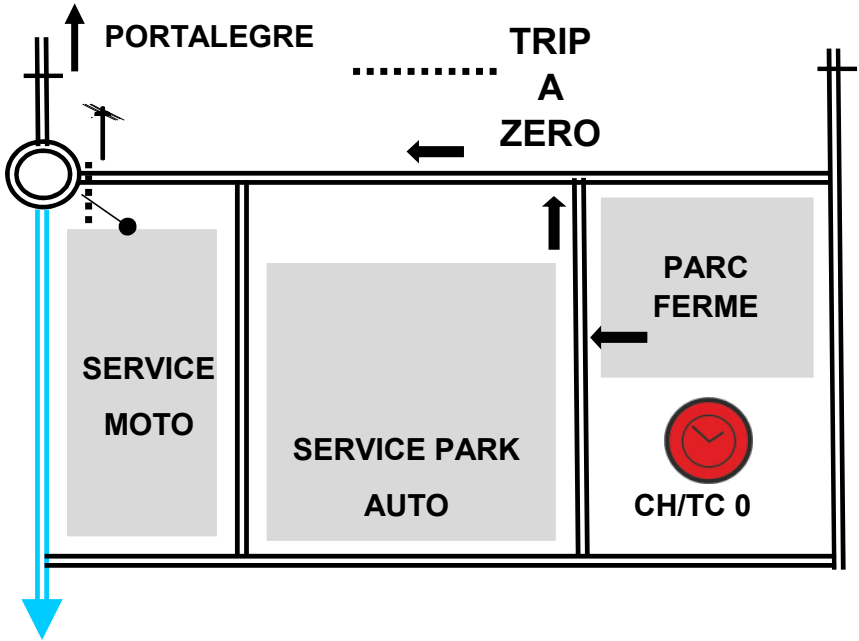
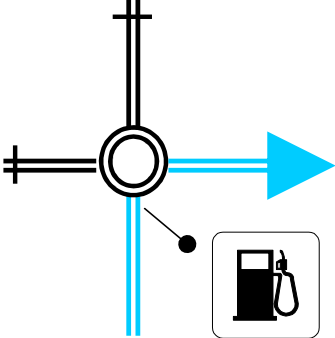
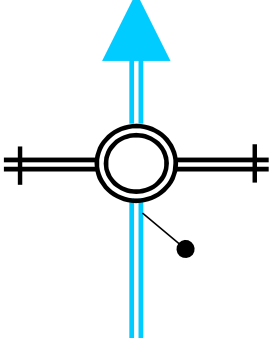
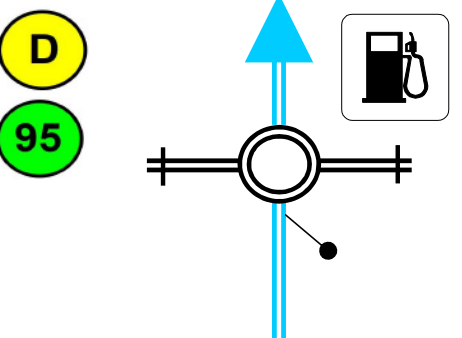
PAGE 2	NERPOR SCRUTINEERING OUT/VERIFICAÇÕES TÉCNICAS OUT - PARC FERME/PARQUE FECHADO PORTALEGRE (JARDIM DO TARRO)	LIAISON / LIGAÇÃO V3 / V4 - 4,34 Km
<p>1,51</p> <p>5 0,43</p>		<p><u>IP2 KM 174</u></p> <p>TRIP CALIBRATION</p> <p>MEDIDA PADRÃO</p>
<p>2,51</p> <p>6 1,00</p>		<p><u>IP2 KM 173</u></p> <p>TRIP CALIBRATION</p> <p>MEDIDA PADRÃO</p>
<p>3,37</p> <p>7 0,86</p>		<p>kpR</p> <p>PORTALEGRE</p> <p>→</p> <p>C.VIDE MARVÃO ↑</p>
<p>3,99</p> <p>8 0,62</p>		<p>Segurança Social</p> <p>←</p>
<p>4,17</p> <p>9 0,18</p>		<p>P</p> <p>SERVICE MOTO TEAM MANAGER MEDIA CONVIDADOS VIP</p>

PAGE 3	NERPOR SCRUTINEERING OUT/VERIFICAÇÕES TECNICAS OUT - PARC FERME/PARQUE FECHADO PORTALEGRE (JARDIM DO TARRO)	LIAISION / LIGAÇÃO V3 / V4 - 4,34 Km
<p style="font-size: 2em; font-weight: bold; text-align: center;">4,29</p> <p style="font-weight: bold; text-align: center;">10</p> <p style="font-weight: bold; text-align: right; margin-right: 20px;">0,12</p>		
<p style="font-size: 2em; font-weight: bold; text-align: center;">4,34</p> <p style="font-weight: bold; text-align: center;">11</p> <p style="font-weight: bold; text-align: right; margin-right: 20px;">0,05</p>		<p style="text-align: center; font-weight: bold;">PARC FERME PARQUE FECHADO JARDIM DO TARRO</p> <p style="text-align: center;">  CH/TC V4 </p> <p style="text-align: center; font-weight: bold;"> <u>Early Check - In Authorized</u> <u>Entrada por avanço autorizada</u> </p>

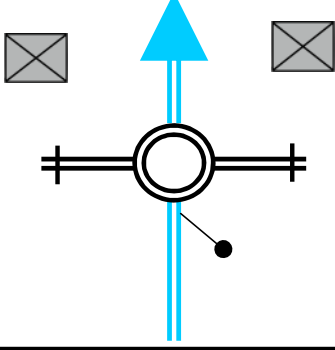
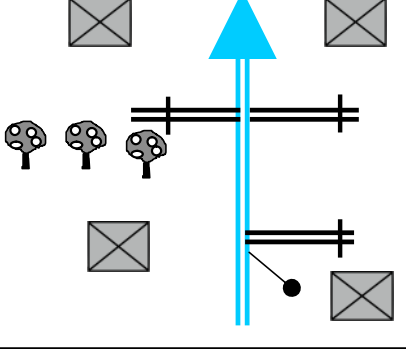
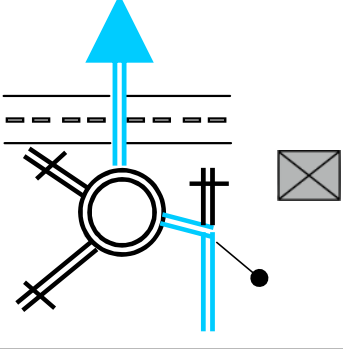
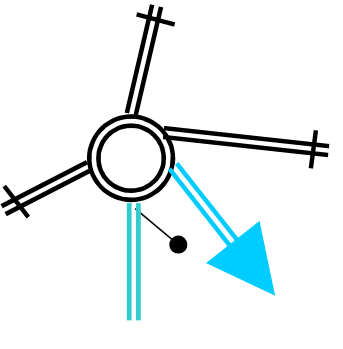
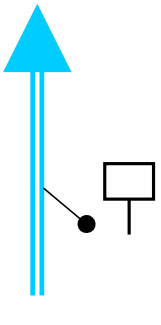
PAGE 1	CERIMONIA DE PARTIDA / CERIMONIAL START PARQUE FECHADO NERPOR / PARC FERME 3,67KM	LIAISION / LIGAÇÃO CH/TC CS0 - CH/TC CS1- 3,67 Km
<p>1</p> <p>0,00</p> <p>0,00</p>	 <p>TRIP A ZERO</p>	 <p>CH/TC CS0</p>
<p>2</p> <p>0,10</p> <p>0,10</p>		
<p>3</p> <p>1,01</p> <p>0,91</p>		
<p>4</p> <p>1,20</p> <p>0,19</p>		
<p>5</p> <p>2,05</p> <p>0,85</p>		 <p>bp</p>   

PAGE 2	CERIMONIA DE PARTIDA / CERIMONIAL START PARQUE FECHADO NERPOR / PARC FERME 3,67KM	LIAISION / LIGAÇÃO CH/TC CS0 - CH/TC CS1- 3,67 Km
<p style="font-size: 2em; font-weight: bold; text-align: center;">2,30</p> <p style="font-weight: bold; text-align: center;">6 0,25</p>		
<p style="font-size: 2em; font-weight: bold; text-align: center;">2,40</p> <p style="font-weight: bold; text-align: center;">7 0,10</p>		<p style="text-align: center;">Elvas Arronches C.Maior Espanha</p> 
<p style="font-size: 2em; font-weight: bold; text-align: center;">2,76</p> <p style="font-weight: bold; text-align: center;">8 0,36</p>		
<p style="font-size: 2em; font-weight: bold; text-align: center;">3,32</p> <p style="font-weight: bold; text-align: center;">9 0,56</p>		
<p style="font-size: 2em; font-weight: bold; text-align: center;">3,53</p> <p style="font-weight: bold; text-align: center;">10 0,21</p>		

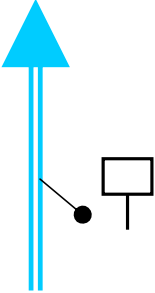
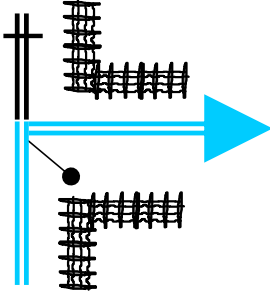
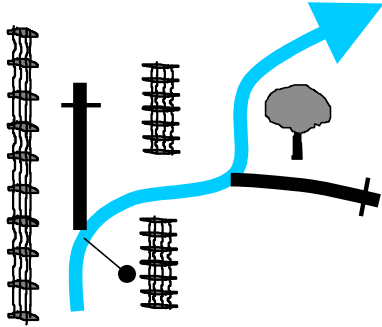



PAGE 3	CERIMONIA DE PARTIDA / CERIMONIAL START PARQUE FECHADO NERPOR / PARC FERME 3,67KM	LIAISON / LIGAÇÃO CH/TC CS0 - CH/TC CS1- 3,67 Km
3,67 11 0,14		 CH/TC CS1 Early Check - In Authorized Entrada por avanço autorizada



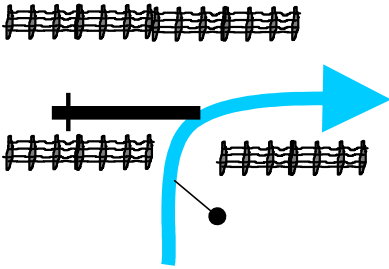
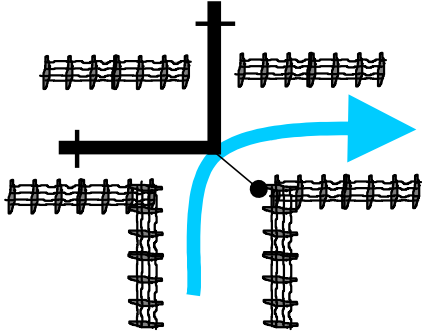
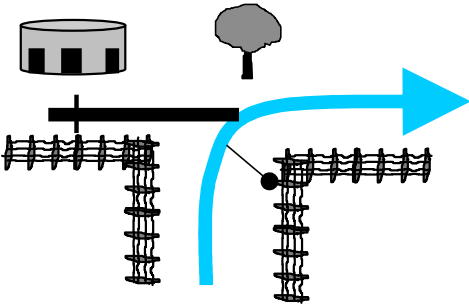
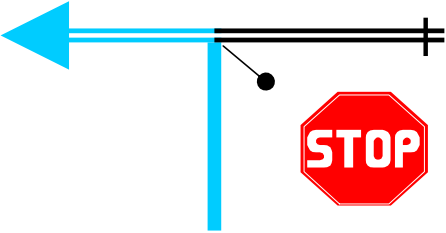
1	NERPOR - PROLOGUE	7,03 km
<p data-bbox="177 636 395 763">0,00</p> <p data-bbox="89 831 252 920">0,00</p>		
<p data-bbox="177 994 395 1122">0,76</p> <p data-bbox="89 1189 252 1279">0,76</p>		<p data-bbox="1203 987 1374 1070">Zona Industrial</p> <p data-bbox="1182 1137 1390 1220">D 95</p> <p data-bbox="1410 1234 1437 1272">2</p>
<p data-bbox="177 1352 395 1480">1,07</p> <p data-bbox="89 1547 252 1637">0,31 ↓</p>		<p data-bbox="1410 1592 1437 1630">3</p>
<p data-bbox="177 1711 395 1839">1,31</p> <p data-bbox="89 1906 252 1995">0,24</p>		<p data-bbox="1139 1682 1437 1798">ON THE RIGHT CAR WASH SELF SERVICE</p> <p data-bbox="1134 1845 1442 1921">À DIREITA ESTAÇÃO DE LAVAGEM AUTO</p> <p data-bbox="1410 1951 1437 1989">4</p>

NEXT 0,34

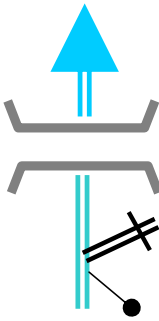


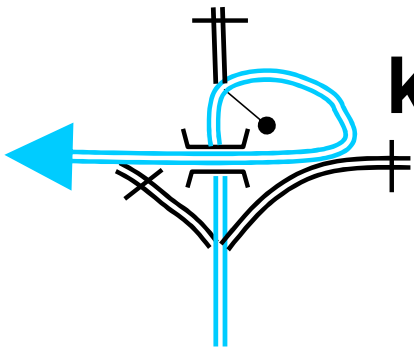
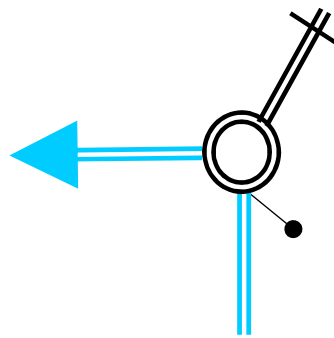
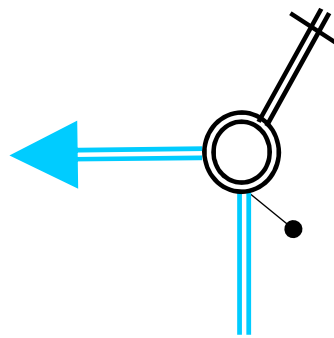
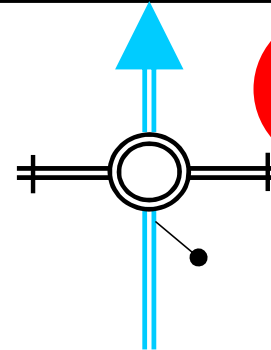
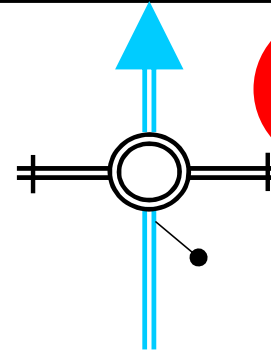
2	NERPOR - PROLOGUE	5,38 km
1,65		5
0,34		
2,14		6
0,49		
2,56		<p>Évora Monforte Escola Superior</p> <p>→</p>
0,42		7
2,91		<p>Évora Monforte</p> <p>→</p>
0,35		8
3,45		<p><u>IP2 KM 176</u></p> <p>TRIP CALIBRATION</p> <p>MEDIDA PADRÃO</p>
0,54		9

NEXT 1,00

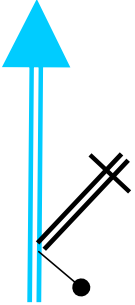


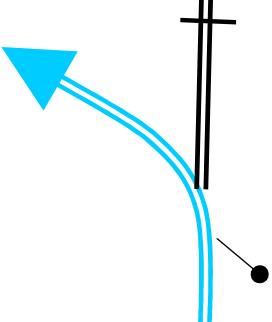

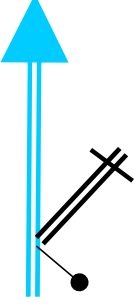

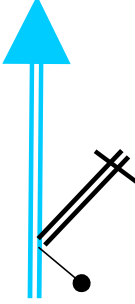

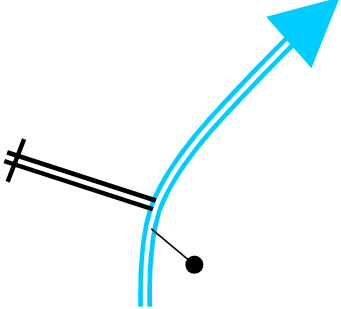

3	NERPOR - PROLOGUE	2,58 km
<p data-bbox="172 275 400 405">4,45</p> <p data-bbox="89 465 252 566">1,00</p>		<p data-bbox="1171 264 1401 309"><u>IP2 KM 177</u></p> <p data-bbox="1177 344 1410 427">TRIP CALIBRATION</p> <p data-bbox="1150 472 1437 510">MEDIDA PADRÃO</p> <p data-bbox="1401 510 1449 555">10</p>
<p data-bbox="172 633 395 763">6,20</p> <p data-bbox="89 824 252 925">1,75</p>		<p data-bbox="1139 629 1449 741">Q^TRO</p> <p data-bbox="1171 763 1422 808">(IP2 KM 178,8)</p> <p data-bbox="1401 869 1449 913">11</p>
<p data-bbox="172 992 395 1122">6,88</p> <p data-bbox="89 1182 252 1283">0,68</p>		<p data-bbox="1209 1070 1369 1115">START</p>  <p data-bbox="1401 1227 1449 1272">12</p>
<p data-bbox="172 1350 395 1480">7,03</p> <p data-bbox="89 1541 252 1641">0,15</p>		 <p data-bbox="1225 1608 1342 1641">CH/TC 1</p> <p data-bbox="1401 1585 1449 1630">13</p>

1	Prologue - Regroup Ponte de Sor	71,99 km
0,00		 CH/TC 1A
0,00		1
0,13		2
1,15		PP
1,02		3
3,47		4
2,32		4
3,62		RO
0,15		5

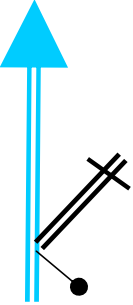
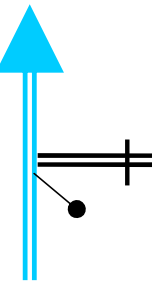
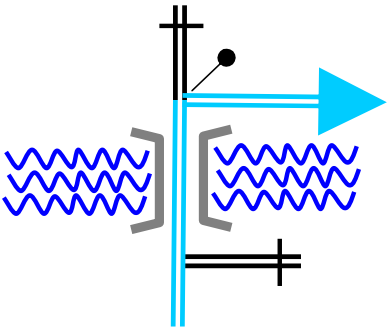
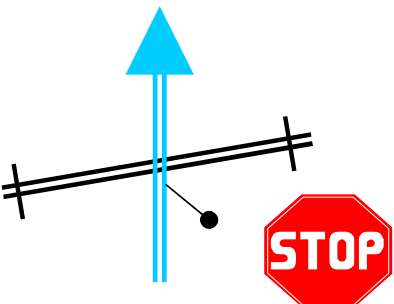
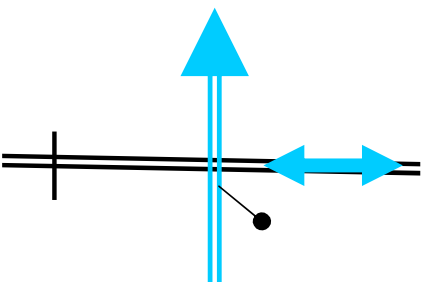
NEXT 0,59

2	Prologue - Regroup Ponte de Sor	67,78 km
4,21		<p>(IP2) Portalegre</p> <p>↑</p> <p>Politécnico Zona Industrial / ↗</p> <div style="border: 1px solid black; padding: 2px; display: inline-block;">6</div>
0,59		<p>(IP2) C.Branco (N246) C.Vide</p> <p>↑</p> <p>Portalegre Elvas →</p> <p>Arronches</p> <div style="border: 1px solid black; padding: 2px; display: inline-block;">7</div>
5,57		<p>(IP2) C.Branco (N246) C.Vide</p> <p>↑</p> <p>Portalegre Elvas →</p> <p>Arronches</p> <div style="border: 1px solid black; padding: 2px; display: inline-block;">7</div>
7,90	 <p>kpR</p>	<p>C.Branco C.Vide N118</p> <p>→</p> <p>↑ C.Vide Marvão</p> <div style="border: 1px solid black; padding: 2px; display: inline-block;">8</div>
2,33		<p>C.Branco C.Vide N118</p> <p>→</p> <p>↑ C.Vide Marvão</p> <div style="border: 1px solid black; padding: 2px; display: inline-block;">8</div>
9,72		<p>IC 13 Crato P.Sôr</p> <p>←</p> <p>↑ Alpalhão</p> <div style="border: 1px solid black; padding: 2px; display: inline-block;">9</div>
10,76	 <div style="border: 2px solid red; border-radius: 50%; padding: 5px; display: inline-block; margin-left: 20px;">90</div>	<p>IC 13 Crato P.Sôr</p> <p>↑</p> <p>Frangoneiro →</p> <div style="border: 1px solid black; padding: 2px; display: inline-block;">10</div>
1,04		<p>IC 13 Crato P.Sôr</p> <p>↑</p> <p>Frangoneiro →</p> <div style="border: 1px solid black; padding: 2px; display: inline-block;">10</div>

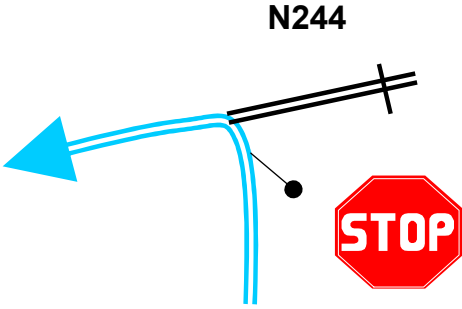




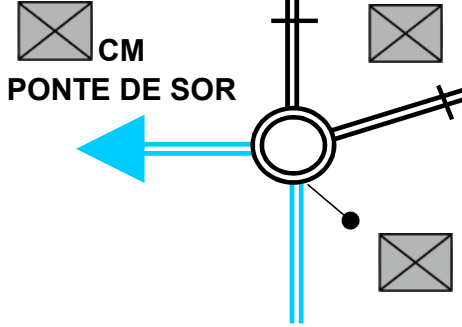
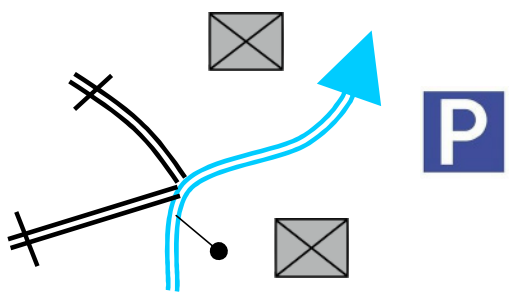
NEXT 10,08

3	Prologue - Regroup Ponte de Sor	51,15 km
<p data-bbox="225 277 504 398">20,84</p> <p data-bbox="161 472 331 555">10,08</p>		<p data-bbox="1251 271 1347 398">IC 13 Crato P.Sôr</p>  <p data-bbox="1273 461 1362 495">Pisão</p>  <p data-bbox="1481 517 1517 555">11</p>
<p data-bbox="225 636 491 757">25,21</p> <p data-bbox="161 831 331 913">4,37</p>		<p data-bbox="1299 622 1426 741">IC 13 Pte Sôr Alter</p> <p data-bbox="1294 797 1362 853">Crato (IP2)</p> <p data-bbox="1251 869 1410 902">Clo Branco</p>  <p data-bbox="1481 875 1517 913">12</p>
<p data-bbox="225 994 501 1115">33,00</p> <p data-bbox="161 1180 331 1263">7,79</p>		<p data-bbox="1299 987 1426 1106">IC13 Pte Sôr Alter</p> <p data-bbox="1235 1151 1394 1270">Alter N245 Estremoz Coudelaria</p>  <p data-bbox="1481 1234 1517 1272">13</p>
<p data-bbox="225 1352 504 1473">38,14</p> <p data-bbox="161 1538 331 1621">5,14</p>		<p data-bbox="1299 1341 1458 1460">IC13 Pte Sôr Abrantes</p> <p data-bbox="1225 1527 1385 1606">Alter N245 Estremoz</p>  <p data-bbox="1481 1592 1517 1630">14</p>
<p data-bbox="225 1711 504 1832">43,75</p> <p data-bbox="161 1897 331 1980">5,61</p>		<p data-bbox="1294 1778 1426 1897">Avis/ Seda Benavila</p>  <p data-bbox="1481 1951 1517 1989">15</p>

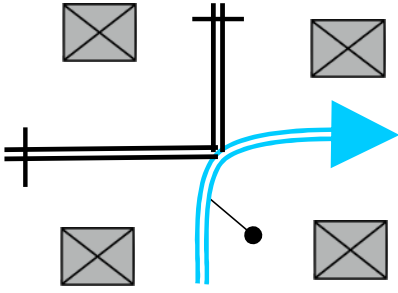
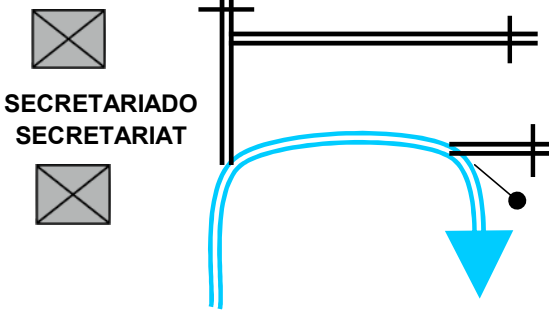

NEXT 5,02

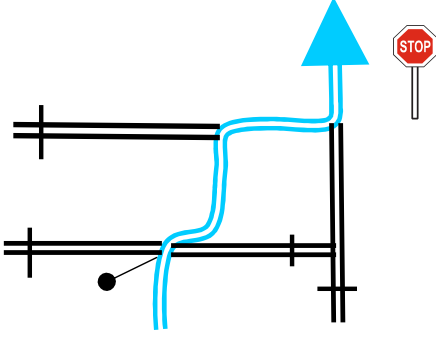

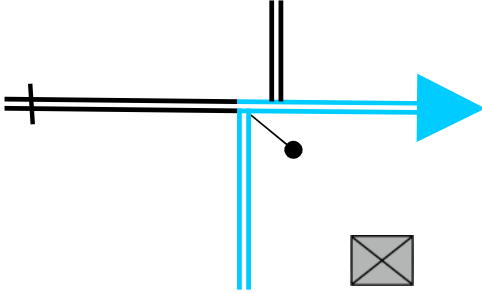

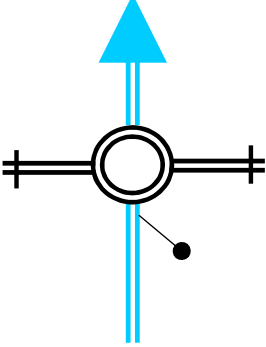
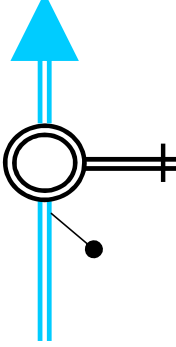

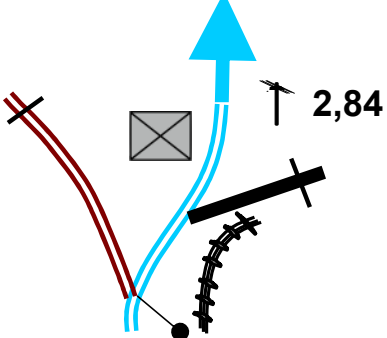
4	Prologue - Regroup Ponte de Sor	23,22 km
<p data-bbox="145 277 427 398">48,77</p> <p data-bbox="89 465 256 564">5,02</p>		<p data-bbox="1129 277 1380 427">↑ IC13 Pte Sôr (N2) Abrantes</p> <p data-bbox="1161 450 1369 562">N369 Chança Cunheira</p> <p data-bbox="1385 488 1458 584">16</p>
<p data-bbox="145 636 427 757">60,50</p> <p data-bbox="89 824 256 922">11,73</p>		<p data-bbox="1129 618 1380 768">↑ IC13 Pte Sôr (N2) Abrantes</p> <p data-bbox="1129 790 1369 902">N364 Torre das Vargens</p> <p data-bbox="1385 846 1458 943">17</p>
<p data-bbox="145 994 427 1115">68,00</p> <p data-bbox="89 1182 256 1281">7,50</p>		<p data-bbox="1145 972 1428 1099">GNR Bombeiros Zona Ribeirinha</p> <p data-bbox="1182 1111 1401 1144">→</p> <p data-bbox="1241 1189 1353 1279">Arneiro</p> <p data-bbox="1385 1223 1458 1301">18</p>
<p data-bbox="145 1352 427 1473">68,83</p> <p data-bbox="89 1541 256 1639">0,83</p>		<p data-bbox="1177 1420 1316 1570">↑ GNR</p> <p data-bbox="1385 1581 1458 1659">19</p>
<p data-bbox="145 1711 427 1832">69,59</p> <p data-bbox="89 1899 256 1998">0,76</p>		<p data-bbox="1145 1688 1428 1767">SERVICE BIKE / QUAD / SSV</p> <p data-bbox="1134 1816 1439 1895">ASSISTÊNCIA MOTO / QUAD / SSV</p> <p data-bbox="1385 1928 1458 2007">20</p>

NEXT 0,51

5	Prologue - Regroup Ponte de Sor	1,89 km
70,10		21
0,51 ↓		
70,35		
0,25		22
70,70		
0,35		23
71,44		24
0,74 ↓		
71,55		24
0,11 ↓		

NEXT 0,16

6	Prologue - Regroup Ponte de Sor	0,44 km
71,71		25
0,16 ↓		 CH/TC 1B 26
71,99	<p>Early Check - In Authorized</p> <p>Entrada por avanço autorizada</p>	
0,28		

1	REGROUP OUT - START SS2	3,15 km
0,00		 TC/CH 1C 1
0,40		Lisboa Abrantes  2
1,79		3
2,42		Mora Lisboa  4
2,71		Q^T RO 5

0,29

NEXT 0,44

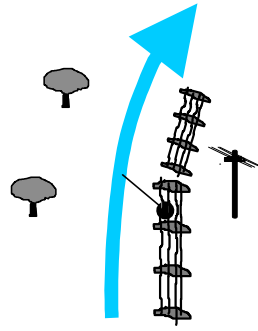
2

REGROUP OUT - START SS2

0,44 km

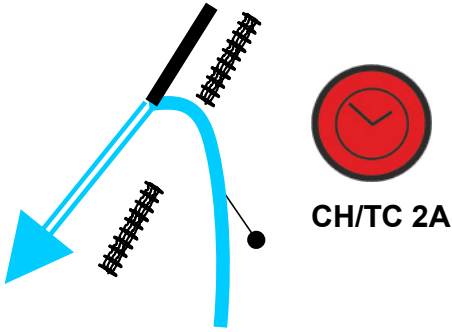
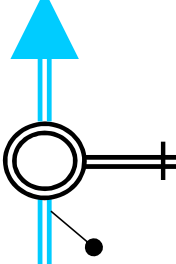
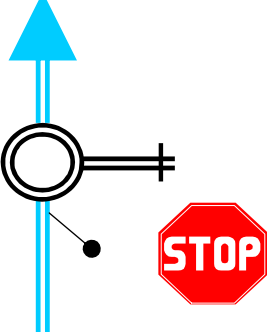
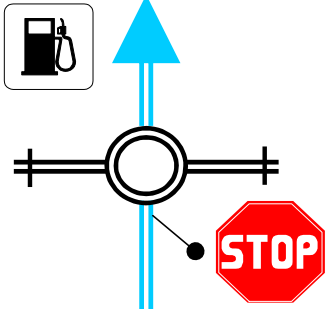
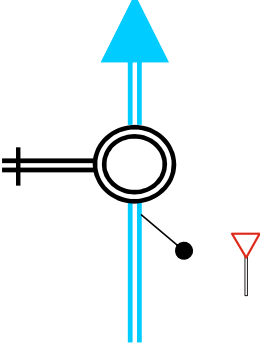
3,15

0,44

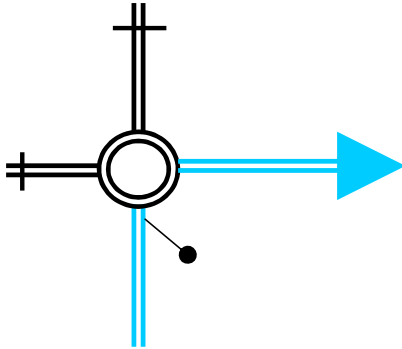
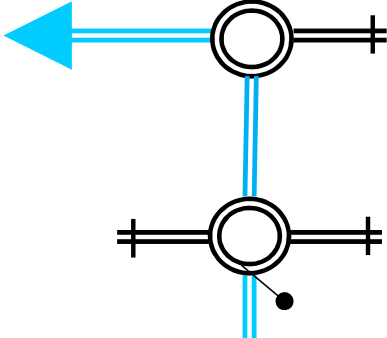
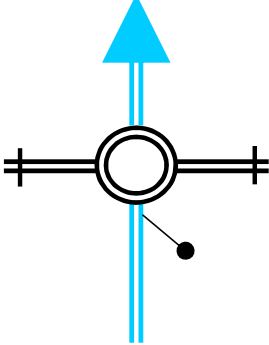
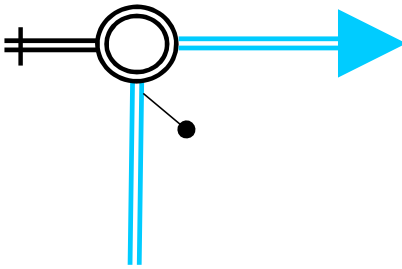
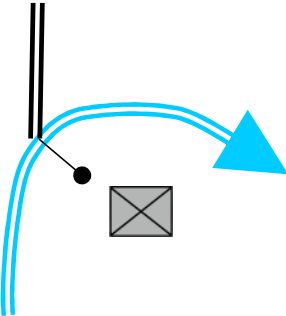


TC/CH 2

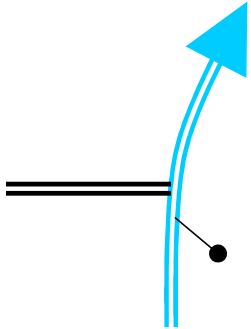




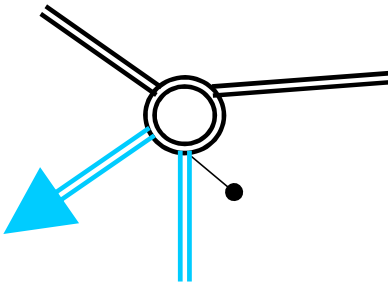

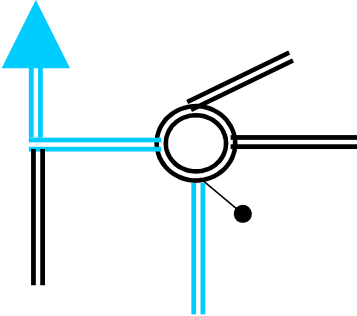

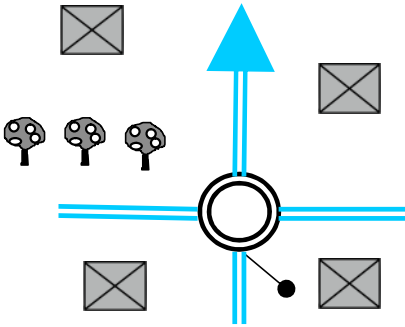
6

1	ARRIVAL SS2 - NERPOR	28,98 km
0,00		TRIP A ZERO
0,00 ↓		
0,23		
0,23 ↓		
0,38		
0,15		
0,96		↑ IC 13 Portalegre
0,58		
1,52		↑ IC 13 Portalegre
0,56		

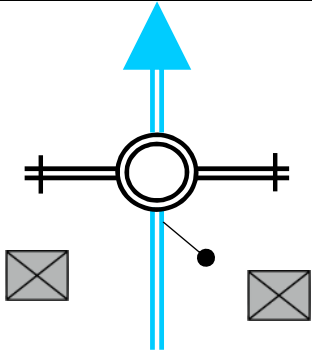

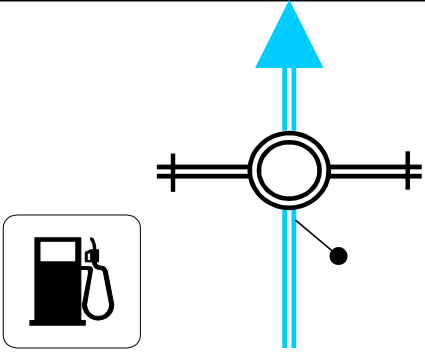
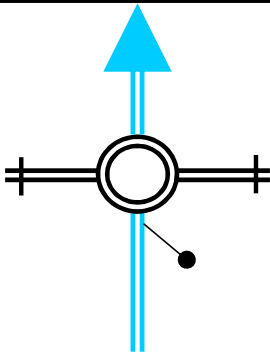
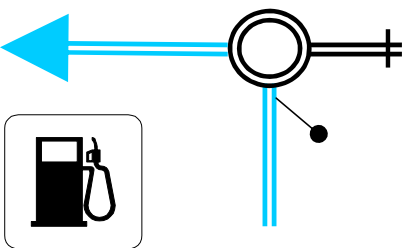

NEXT 1,33

2	ARRIVAL SS2 - NERPOR	26,13 km
<p data-bbox="172 277 400 405">2,85</p> <p data-bbox="89 465 252 562">1,33</p>		<p data-bbox="1203 235 1390 409">(IC13) Portalegre P.te Sôr Alter</p> <p data-bbox="1203 421 1390 577">(IP2) C.Branco Flor da Rosa</p>
<p data-bbox="172 638 400 766">4,93</p> <p data-bbox="89 826 252 922">2,08</p>		<p data-bbox="1203 622 1390 734">(IC13) Portalegre</p> <p data-bbox="1203 792 1390 904">P.te Sôr Alter</p>
<p data-bbox="150 999 427 1126">19,96</p> <p data-bbox="89 1189 272 1285">15,03</p>		<p data-bbox="1174 999 1358 1070">Frangoneiro</p> <p data-bbox="1193 1137 1377 1272">(IC13) Portalegre (IP2)</p>
<p data-bbox="145 1359 427 1487">21,00</p> <p data-bbox="89 1547 252 1644">1,04</p>		<p data-bbox="1203 1420 1386 1547">Portalegre Évora Elvas</p>
<p data-bbox="145 1720 427 1848">22,50</p> <p data-bbox="89 1908 252 2004">1,50</p>		<p data-bbox="1214 1756 1374 1930">(IP2) Évora Elvas Espanha</p>

NEXT 2,25

3	ARRIVAL SS2 - NERPOR	4,23 km
<p data-bbox="220 277 504 405">24,75</p> <p data-bbox="161 465 328 566">2,25</p>		<p data-bbox="1289 286 1449 398">Elvas Espanha Arronches</p> 
<p data-bbox="220 636 494 763">25,91</p> <p data-bbox="165 824 328 925">1,16</p> 		<p data-bbox="1235 645 1501 725">Zona Industrial Politécnico</p> <p data-bbox="1219 770 1528 808">Centro Inspeções</p> 
<p data-bbox="220 994 504 1122">26,19</p> <p data-bbox="165 1182 328 1283">0,28</p>		<p data-bbox="1278 1093 1465 1131">Portalegre</p> 
<p data-bbox="220 1352 504 1480">26,57</p> <p data-bbox="165 1541 328 1641">0,38</p>		<p data-bbox="1209 1413 1517 1494">Zona Industrial Centro Inspeções</p> 
<p data-bbox="220 1711 504 1839">27,06</p> <p data-bbox="181 1906 312 1989">0,49</p>		

NEXT 0,50

4	ARRIVAL SS2 - NERPOR	1,47 km
<p data-bbox="145 277 416 398">27,51</p> <p data-bbox="89 472 252 562">0,45</p>		
<p data-bbox="145 636 416 757">27,91</p> <p data-bbox="89 831 252 920">0,40</p> 		<p data-bbox="1137 622 1441 741">ON THE LEFT CAR WASH SELF SERVICE</p> <p data-bbox="1153 790 1425 909">À ESQUERDA ESTAÇÃO DE LAVAGEM AUTO</p>
<p data-bbox="145 994 427 1115">28,16</p> <p data-bbox="89 1189 252 1279">0,25</p>		
<p data-bbox="145 1352 427 1473">28,49</p> <p data-bbox="89 1547 252 1637">0,33</p>		<p data-bbox="1209 1368 1374 1518">Elvas Arronches C.po Maior Espanha</p> 

NEXT 0,49

5

ARRIVAL SS2 - NERPOR

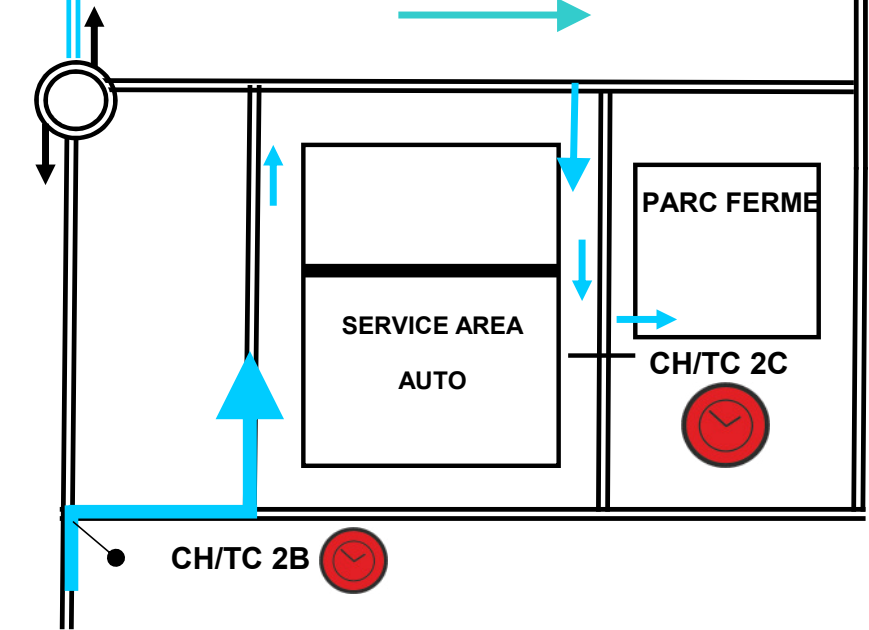
0,49 km

28,98

0,49

COMMERCIAL FILLING STATIONS

REFUELLING ABASTECIMENTO

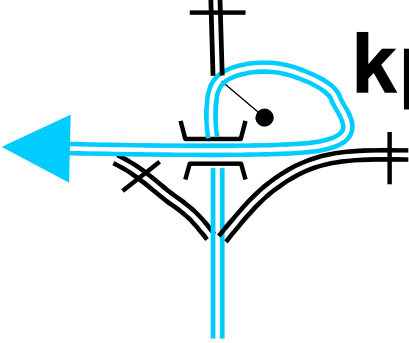
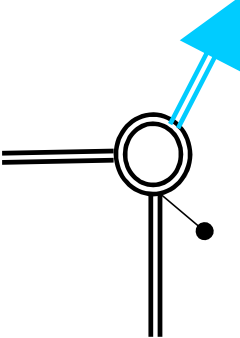
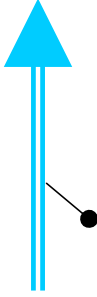




All controls Early Check - In Authorized

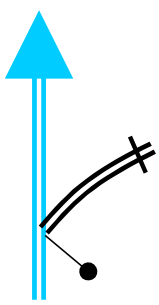
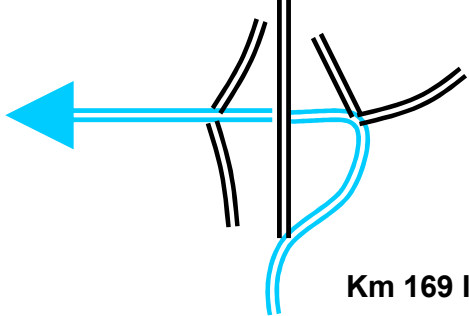
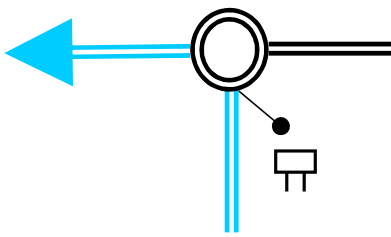
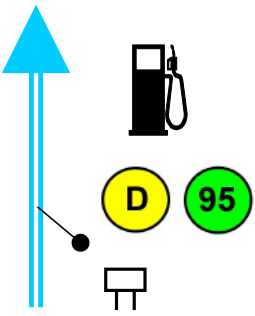
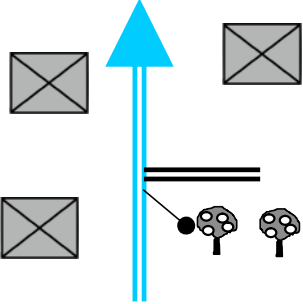
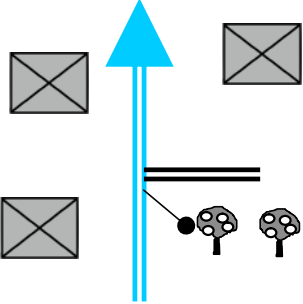
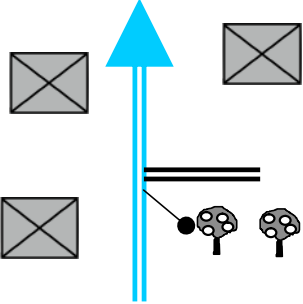
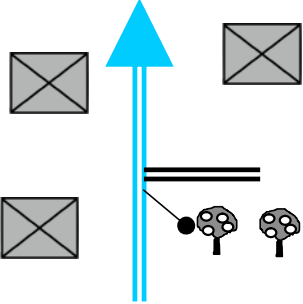
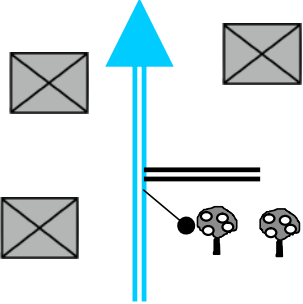
Todos os controlos Entrada por avanço autorizada

1	NERPOR - START SS3	38,92 km
<p>0,00</p> <p>0,00</p>		<p>1</p>
<p>0,54</p> <p>0,54</p>		<p>D 95</p> <p>2</p>
<p>0,87</p> <p>0,33 ↓</p>		<p>Castelo Branco Évora</p> <p>D 95 98</p> <p>3</p>
<p>1,08</p> <p>0,21</p>		<p>Castelo Branco Castelo de Vide A23</p> <p>4</p>

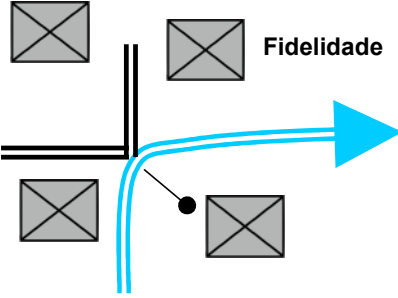
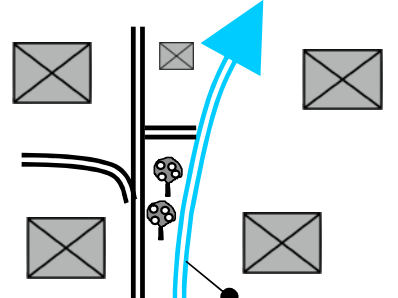
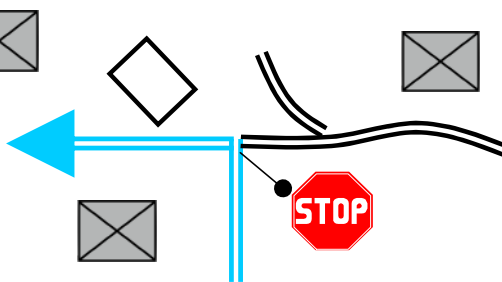
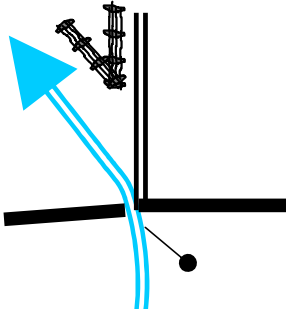
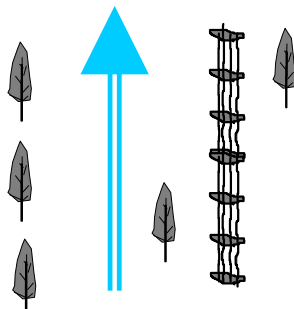

NEXT 2,29

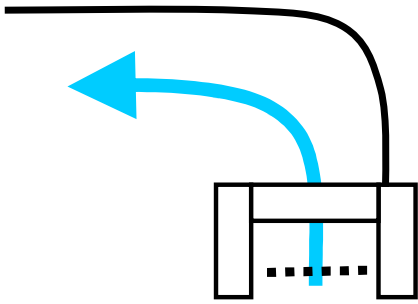

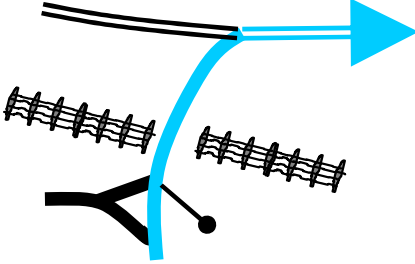
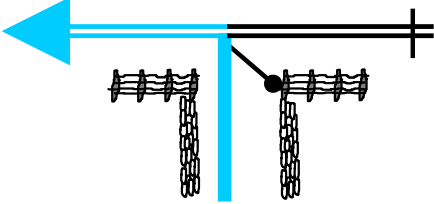

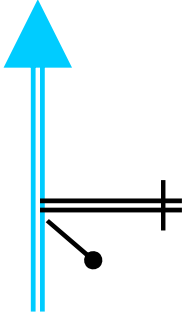
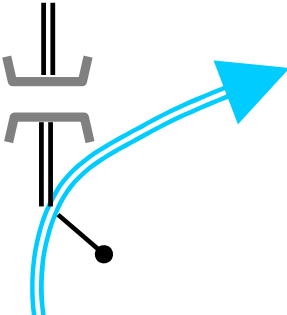

2	NERPOR - START SS3	35,55 km
3,37		<p>C.Branco C.Vide N118</p> <p>→</p> <p>↑ C.Vide Marvão</p> <p>5</p>
2,29		<p>↑ N18 C.Branco Nisa</p> <p>IC13 P.Spr Crato</p> <p>←</p> <p>6</p>
5,20		<p>FORTIOS</p> <p>7</p>
1,83		<p>↑ C.Branco Nisa A23</p> <p>Alagoa</p> <p>→</p> <p>8</p>
8,64		<p>Crato Alpalhão Nisa</p> <p>→</p> <p>9</p>
3,44		
7,12		
9,10		

NEXT 4,57

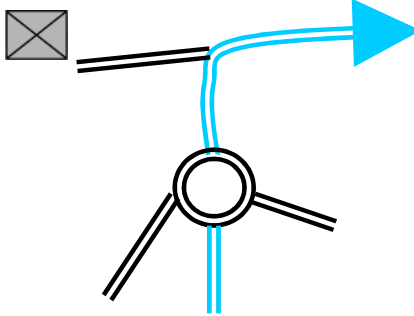

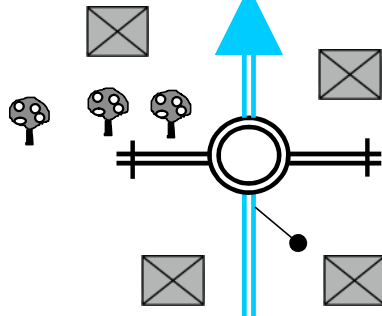
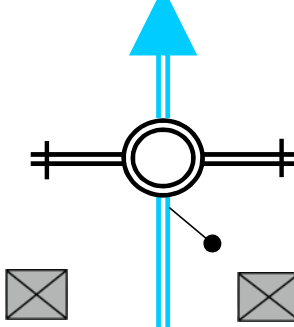
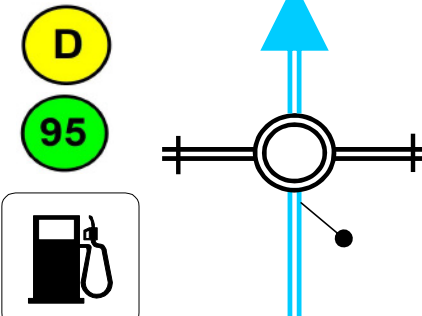
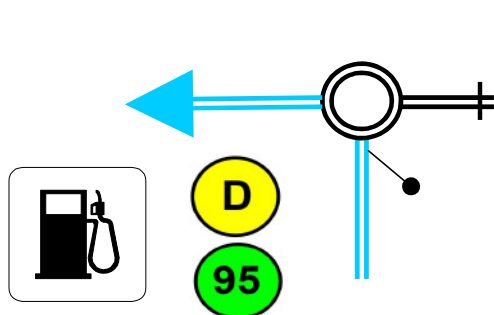

3	NERPOR - START SS3	9,49 km
29,43		<p>C.Branco A23 Abrantes</p> <p>Gafete</p> <div style="border: 1px solid black; padding: 2px; display: inline-block;">10</div>
4,57		<p>Tolosa</p> <p>C.Branco A23 Abrantes</p> <div style="border: 1px solid black; padding: 2px; display: inline-block;">11</div>
33,04		<p>Gafete</p> <p>Tolosa</p> <div style="border: 1px solid black; padding: 2px; display: inline-block;">12</div>
0,64		<p>Gafete</p> <div style="border: 1px solid black; padding: 2px; display: inline-block;">13</div>
33,68		<p>Gafete</p> <p>Mte da Pedra</p> <div style="border: 1px solid black; padding: 2px; display: inline-block;">14</div>
35,38		<p>Gafete</p>
1,70		<p>Gafete</p>
36,22		<p>Gafete</p>
0,84		<p>Gafete</p>

NEXT 0,23

4	NERPOR - START SS3	2,50 km
36,45		
0,23 ↓		15
36,50		Crato Vale do Peso →
0,05 ↓		16
36,75		Crato Vale do Peso ←
0,25		17
38,56		Estação V. Peso ←
1,81		18
38,92		
0,36		CH/TC 3 19

1	ARRIVAL SS3 - NERPOR	5,99 km
0,00		 CH/TC 3A 1
0,00		
1,20		RO 2
1,20		
1,80		 3
0,60		
2,72		4
0,92		
3,36		IP2 PORTALEGRE POLITECNICO ZONA INDUSTRIAL  5
0,64		

NEXT 0,16

2	ARRIVAL SS3 - NERPOR	2,47 km
<p style="background-color: #00FF00; color: black; text-align: center; font-size: 2em; font-weight: bold; padding: 10px;">3,52</p> <p style="background-color: #00FF00; color: black; text-align: center; font-size: 1.5em; font-weight: bold; padding: 5px;">0,16</p>		<p>ZONA INDUSTRIAL CENTRO INSPEÇÕES</p>  <div style="border: 1px solid black; width: 20px; height: 20px; text-align: center; line-height: 20px; margin-left: auto;">6</div>
<p style="font-size: 2em; font-weight: bold; padding: 10px;">3,98</p> <p style="font-size: 1.5em; font-weight: bold; padding: 5px;">0,46</p>		<div style="border: 1px solid black; width: 20px; height: 20px; text-align: center; line-height: 20px; margin-left: auto;">7</div>
<p style="font-size: 2em; font-weight: bold; padding: 10px;">4,48</p> <p style="font-size: 1.5em; font-weight: bold; padding: 5px;">0,50</p>		<div style="border: 1px solid black; width: 20px; height: 20px; text-align: center; line-height: 20px; margin-left: auto;">8</div>
<p style="font-size: 2em; font-weight: bold; padding: 10px;">4,82</p> <p style="font-size: 1.5em; font-weight: bold; padding: 5px;">0,34</p>		<p>À ESQUERDA ESTAÇÃO DE LAVAGEM AUTO</p> <p>ON THE LEFT CAR WASH SELF SERVICE</p> <div style="border: 1px solid black; width: 20px; height: 20px; text-align: center; line-height: 20px; margin-left: auto;">9</div>
<p style="font-size: 2em; font-weight: bold; padding: 10px;">5,40</p> <p style="font-size: 1.5em; font-weight: bold; padding: 5px;">0,58</p>		<p>ELVAS ARRONCHES C.po MAIOR ESPANHA</p>  <div style="border: 1px solid black; width: 20px; height: 20px; text-align: center; line-height: 20px; margin-left: auto;">11</div>

NEXT 0,59

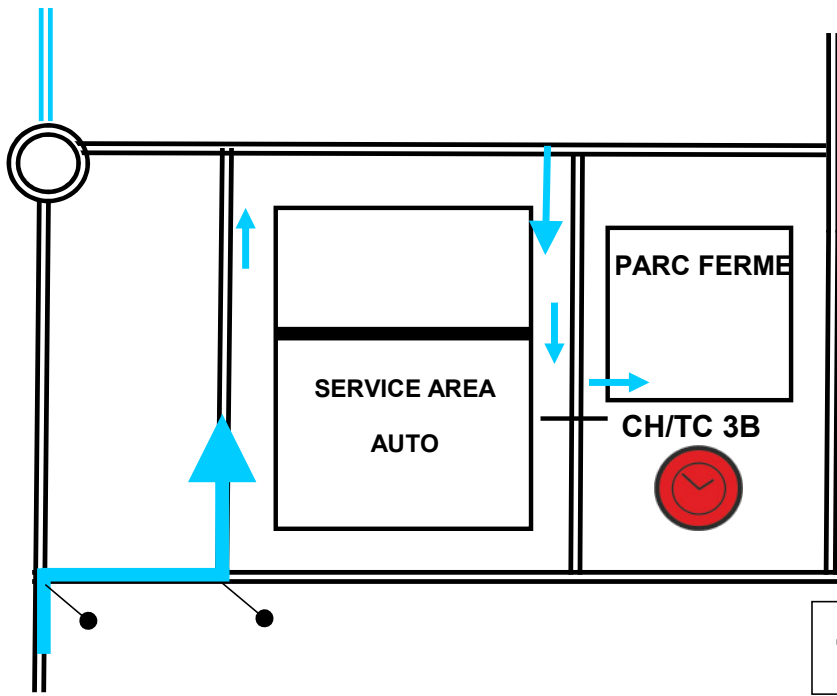
3

ARRIVAL SS3 - NERPOR

0,59 km

5,99

0,59



12

GAS 1 CONCAVADA - ABRANTES

N 39° 26.025' / W 8° 4.783'

37ª EDIÇÃO
BAJA PORTALEGRE 2023
AUTOMÓVEL CLUB DE PORTUGAL

500

SPARK
WORLD CUP
BAJA
WORLD CUP

FIMR
GO

GAS 1 CONCAVADA

28.10.2023

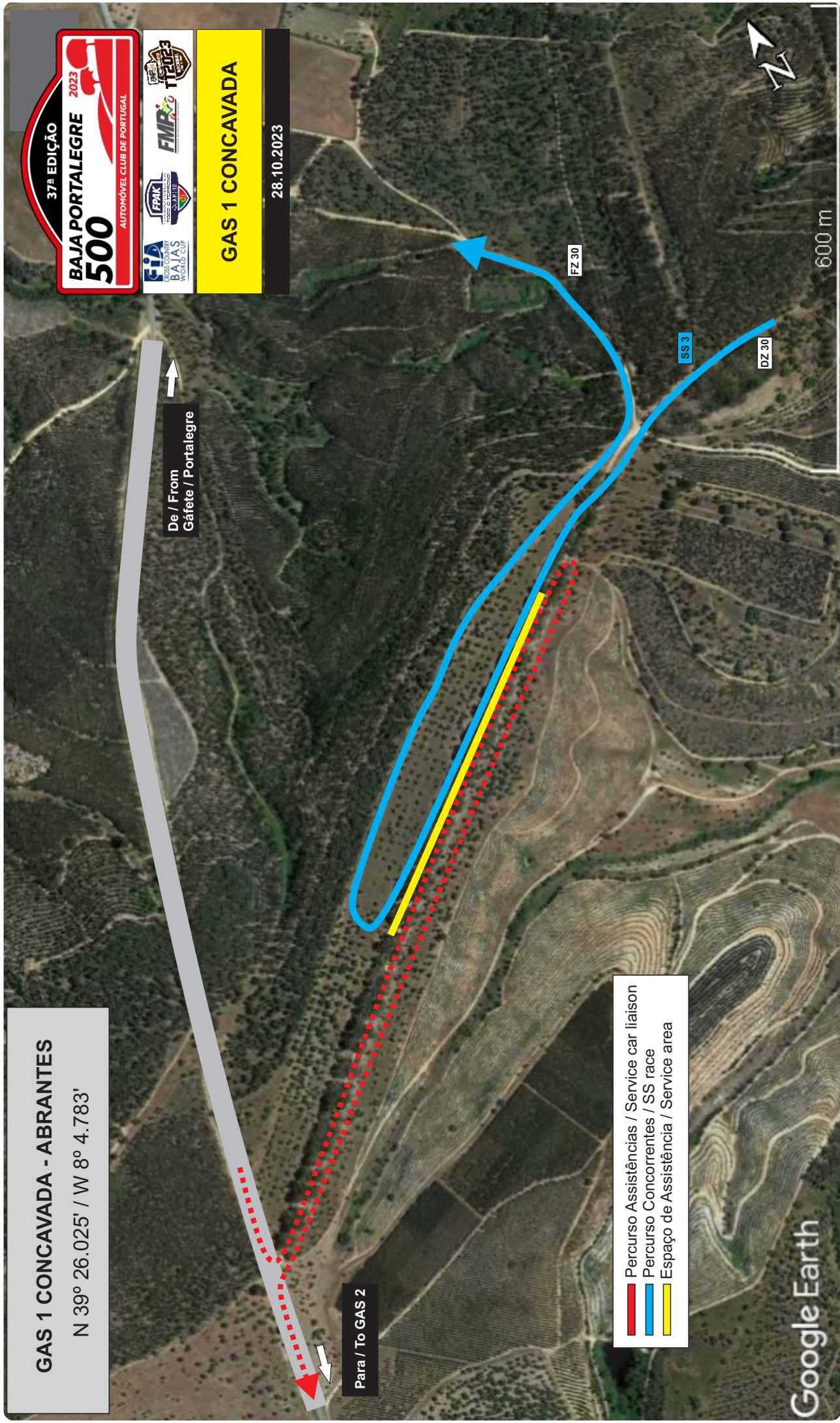
De / From
Gáfete / Portalegre

Para / To
GAS 2

- Percurso Assistências / Service car liaison
- Percurso Concorrentes / SS race
- Espaço de Assistência / Service area



600 m




GAS 2 - TRAMAGA
N 39° 13.681' / W 8° 2.082'

Para / To
ZA 1 Alter do Chão
Portalegre IC-13

Para / To
Lisboa

«Água todo o Ano»

«Tramaga»



GAS 2 TRAMAGA
28.10.2023

- Percurso Assistências / Service car liaison
- Percurso Concorrentes / SS race
- Espaço de Assistência / Service area

300 m



Google Earth

ALTER DO CHÃO - ZA 1

N 39° 11.690' / W 7° 39.283'

37ª EDIÇÃO
BAJA PORTALEGRE 2023
AUTOMÓVEL CLUB DE PORTUGAL

FIA FORD BAJAS WORLD CUP

FIMB FIMB 2023

**ALTER DO CHÃO
ZA 1 (SS 3)**

28.10.2023

Portalegre (IC13)



Ponte de Sôr (IC13)



Alter Pedroso
Transfer END
Start SS3b

Fronteira
Extremoz
Cabeço de Vide (GAS 4)

- Percurso Assistências / Service car liaison
- Percurso Concorrentes / SS race
- Espaço de Assistência / Service area

Google Earth

©2023 Google

200 m



GAS 3 - CABEÇO DE VIDE
N 39° 8.001' / W 7° 25.676'

EN 369

Para / To
Alter do Chão
Portalegre IC 13

FZ 30



GAS 3 CABEÇO DE VIDE

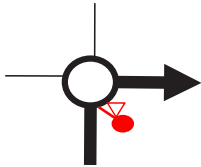

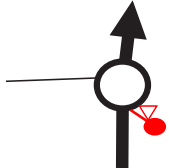

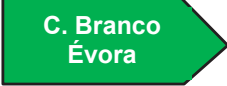
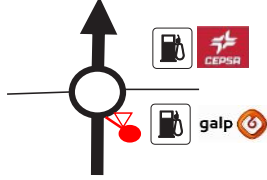



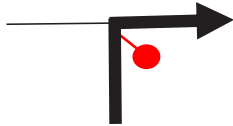








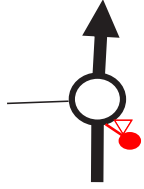
28.10.2023

Para / To
Fronteira
Alter do Chão
Portalegre (IP2)

- Percurso Assistências / Service car liaison
- Percurso Concorrentes / SS race
- Espaço de Assistência / Service area


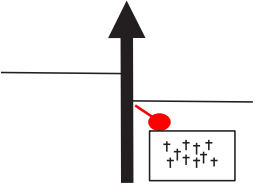
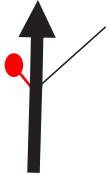
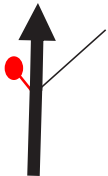

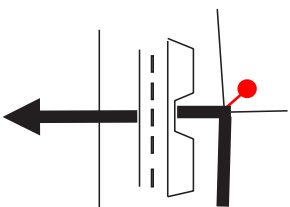

CABEÇO DE VIDE

Para / To
Valamonte
Portalegre IC IP 2

Distance		Direction	Information
Total	Partial		
NERPOR - START SS 3			
1	0,00	 NERPOR	
1	0,53		 
2	0,86		  
3	1,11		  
4	3,26		
5	3,40		 
6	5,19		


ASSISTÊNCIAS / SERVICE MOTO / QUAD / SSV (SS3)

Total Kms 196,43


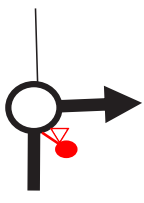

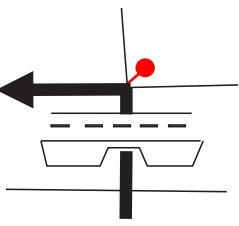
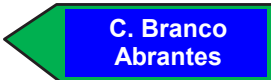
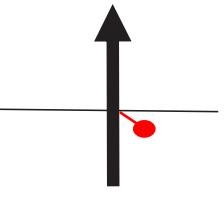








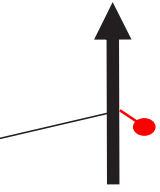


	Distance		Direction	Information
	Total	Partial		
7	8,55	3,36		
8	15,70	7,15		Alagoa Flor da Rosa
9	24,71	9,01		Crato Alpalhão C. Vide Nisa
10	29,28	4,57		Gafete
11	32,89	3,61		Tolosa
12	33,00	0,11		Tolosa
13	33,47	0,47		Gafete

ASSISTÊNCIAS / SERVICE MOTO / QUAD / SSV (SS3)

Total Kms 196,43

Distance		Direction	Information
Total	Partial		
35,10	1,63		PARTIDA DE GAFETE (A ASSISTÊNCIA É PERMITIDA APENAS ATÉ ESTE LOCAL)

14

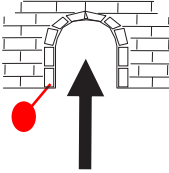




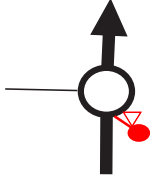
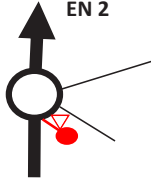



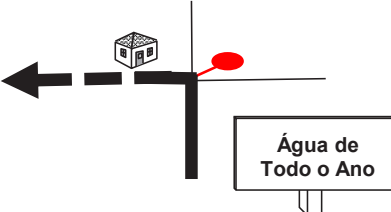
	Distance		Direction	Information
	Total	Partial		
START SS 3 - GAS 1 (CONCAVADA)				
15	0,00	0,00		Retome o percurso em sentido inverso
16	1,65	1,65		
17	2,12	0,47		
18	4,63	2,51		 
19	8,69	4,06		  
20	8,98	0,29		
21	24,66	15,68		 

ASSISTÊNCIAS / SERVICE MOTO / QUAD / SSV (SS3)

Total Kms 196,43


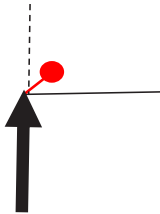
	Distance		Direction	Information
	Total	Partial		
22	26,98	2,32		
23	38,59	11,61		<div style="border: 1px solid black; padding: 2px; margin-bottom: 2px;">Concavada</div> <div style="border: 1px solid black; padding: 2px; margin-bottom: 2px;">Pego</div> <div style="border: 1px solid black; padding: 2px;">Abrantes</div>
24	40,02	1,43		
25	41,00	0,98		<div style="border: 1px solid black; padding: 2px; margin-bottom: 20px;">Barrada</div> <div style="border: 1px solid black; padding: 2px;">Valnor</div>
26	42,80	1,80		GAS 1 Concavada

	Distance		Direction	Information
	Total	Partial		
GAS 1 (CONCAVADA) - GAS 2 (TRAMAGA)				
27	0,00	0,00		Retome o percurso no mesmo sentido
28	2,45	2,45		Barrada
29	2,57	0,12		<div style="display: flex; justify-content: space-around; align-items: center;"> <div style="border: 1px solid black; padding: 2px 10px;">São Facundo</div> <div style="border: 1px solid black; padding: 2px 10px; opacity: 0.5;">Alagoa</div> </div>
30	8,59	6,02		<div style="border: 1px solid black; padding: 2px 10px; display: inline-block;">Bemposta</div>
31	12,53	3,94		<div style="border: 1px solid black; padding: 2px 10px; display: inline-block;">Vale das Mós</div>
32	17,20	4,67	<div style="border: 1px solid black; padding: 5px; display: inline-block;">Vale das Mós</div>	
33	24,91	7,71		

	Distance		Direction	Information
	Total	Partial		
34	29,34	4,43		
35	29,91	0,57		
36	30,96	1,05	 Ponte de Sor	
37	31,58	0,62	 Ponte de Sor	
38	32,97	1,39	 Ponte de Sor	
39	33,59	0,62	 Ponte de Sor	  
40	34,97	1,38		(Terra / Gravel)

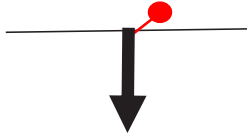
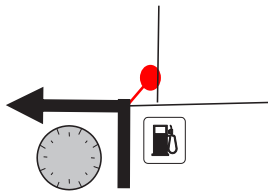
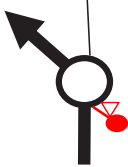



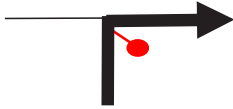
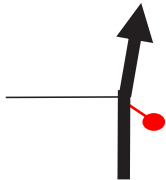

ASSISTÊNCIAS / SERVICE MOTO / QUAD / SSV (SS3)

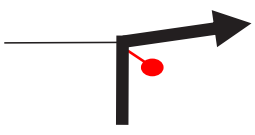

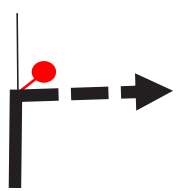
Total Kms 196,43

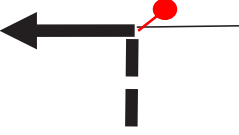
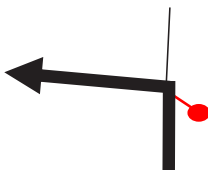

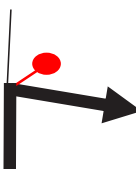

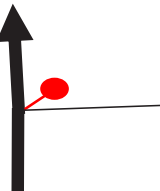
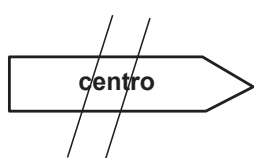


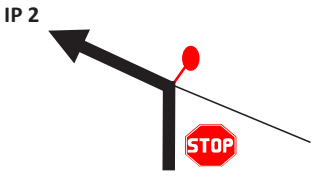

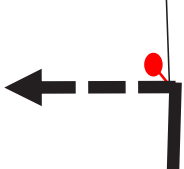
	Distance		Direction	Information
	Total	Partial		
41	35,52	0,55		
42	35,59	0,07		<p>GAS 2 Tramaga</p>

Distance		Direction	Information
Total	Partial		
GAS 2 (TRAMAGA) - ZA 1 (ALTER DO CHÃO)			
43	0,00		Retome o percurso no sentido inverso
44	0,07		
45	0,62		
46	2,62		<div style="border: 1px solid black; padding: 2px; display: inline-block; margin-bottom: 5px;">Portalegre P. Sôr</div> <div style="border: 1px solid black; padding: 2px; display: inline-block;">C. Branco</div>
47	3,24		
48	4,67		<div style="border: 1px solid black; padding: 2px; display: inline-block;">Portalegre Avis</div>
49	5,25		<div style="border: 1px solid black; padding: 2px; display: inline-block; text-decoration: line-through;">Avis Galveias</div>

	Distance		Direction	Information
	Total	Partial		
50	18,68	13,43		
51	34,00	15,32	IC 13 	
52	36,94	2,94	 Alter do Chão	
53	37,72	0,78	 Alter do Chão	CONTROLO ENTRADA ZA 1
54	37,86	0,14		ZA 1 Alter do Chão

Distance		Direction	Information
Total	Partial		
ZA 1 (ALTER DO CHÃO) - GAS 3 (CABEÇO DE VIDE)			
55	0,00		Retome o percurso no sentido inverso
56	0,13	 Alter do Chão	
57	0,82		
58	7,76		
59	9,07	 Cabeço de Vide	
60	9,32	 Cabeço de Vide	
61	9,37	 Cabeço de Vide	

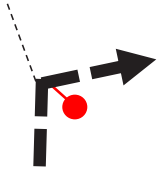
Distance		Direction	Information
Total	Partial		
9,49	0,12	 <p>Cabeço de Vide</p>	 <p>Fronteira</p>
9,64	0,15		<p>GAS 3 Cabeço de Vide</p>

	Distance		Direction	Information
	Total	Partial		
GAS 3 (CABEÇO DE VIDE) - STOP SS 3				
64	0,00	0,00		Retome o percurso em sentido inverso
65	0,15	0,15	 Cabeço de Vide	
66	0,26	0,11	 Cabeço de Vide	
67	9,77	9,51	 Vaiamonte	
68	9,96	0,19	 Vaiamonte	
69	17,79	7,83		
70	28,83	11,04		(Terra / Gravel)

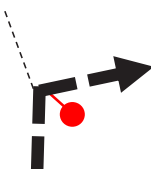
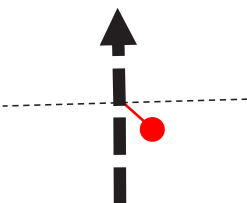
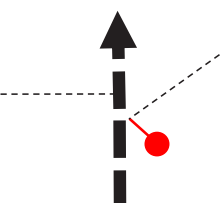
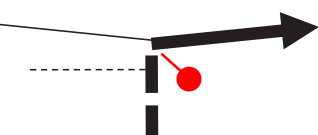
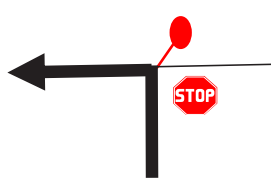
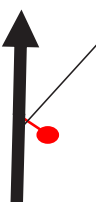
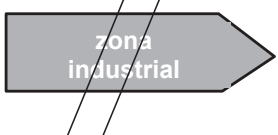
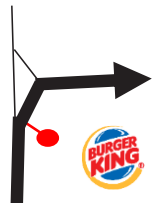


ASSISTÊNCIAS / SERVICE MOTO / QUAD / SSV (SS3)

Total Kms 196,43

Distance		Direction	Information
Total	Partial		
29,52	0,69		FINAL

71

Distance		Direction	Information
Total	Partial		
STOP SS 3 - NERPOR			
72	0,00		FINAL
73	0,67		
74	1,07		
75	1,38		(Asfalto / Asphalt Road)
76	2,92		
77	3,47		
78	4,80		<div style="border: 1px solid black; padding: 5px; margin-bottom: 2px;">Elvas Arronches</div> <div style="border: 1px solid black; padding: 5px; margin-bottom: 2px;">ESPANHA</div> <div style="border: 1px solid black; padding: 5px; margin-bottom: 2px;">C. Maior</div> <div style="border: 1px solid black; padding: 5px;">Portalegre</div>

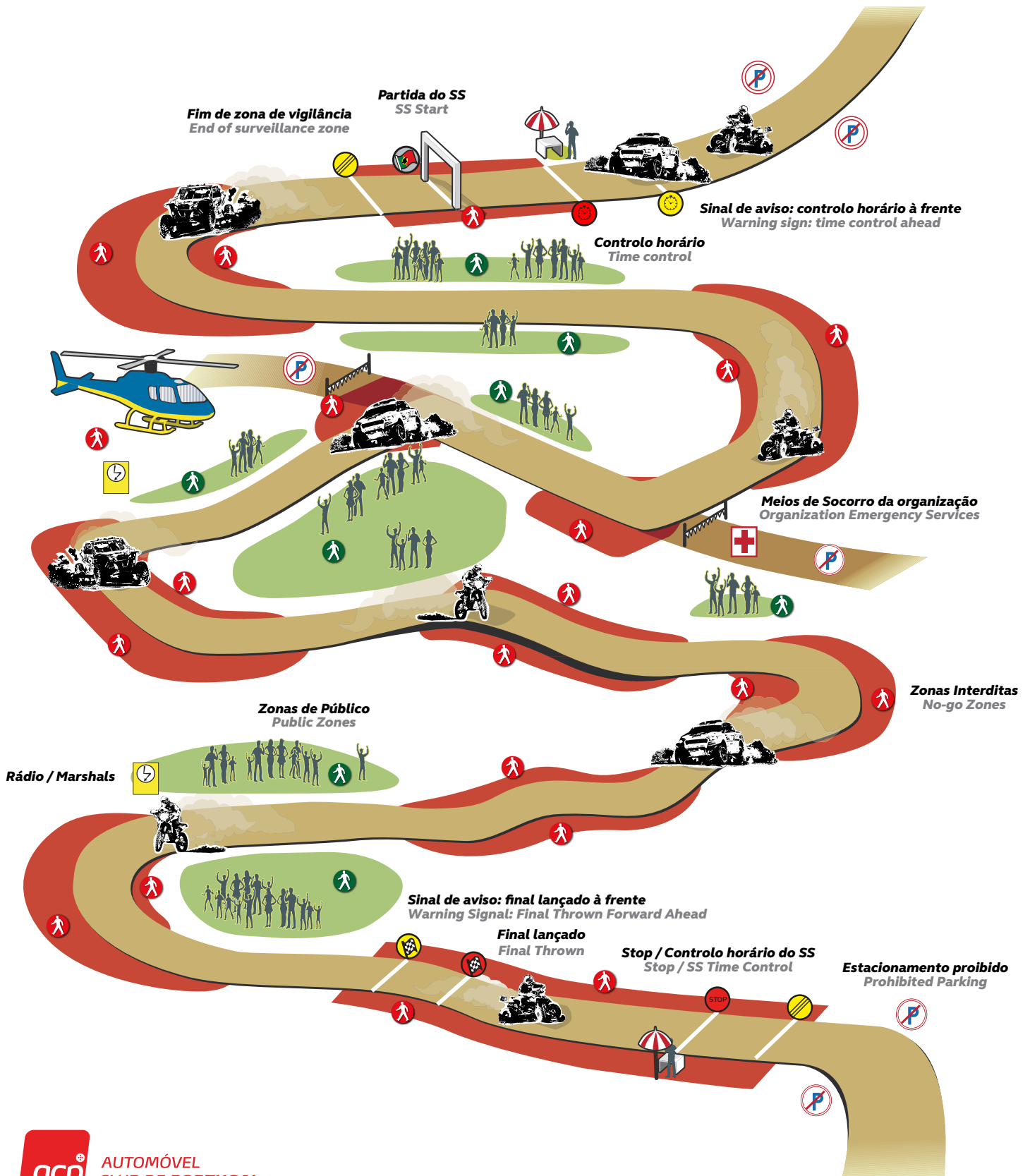
ASSISTÊNCIAS / SERVICE MOTO / QUAD / SSV (SS3)

Total Kms 196,43

	Distance		Direction	Information
	Total	Partial		
79	5,03	0,23		<div style="border: 1px solid black; padding: 2px; margin-bottom: 2px;">Elvas Arronches</div> <div style="border: 1px solid black; padding: 2px; margin-bottom: 2px;">C. Maior</div> <div style="border: 1px solid black; padding: 2px;">ESPANHA</div>
80	5,37	0,34		<div style="border: 1px solid black; padding: 2px;">Elvas</div>
81	5,92	0,55		<p style="text-align: center; font-weight: bold; font-size: 1.2em;">NERPOR</p>

Segurança dos Espectadores

Spectator Safety



bp
ultimate
com tecnologia
ACTIVE

